
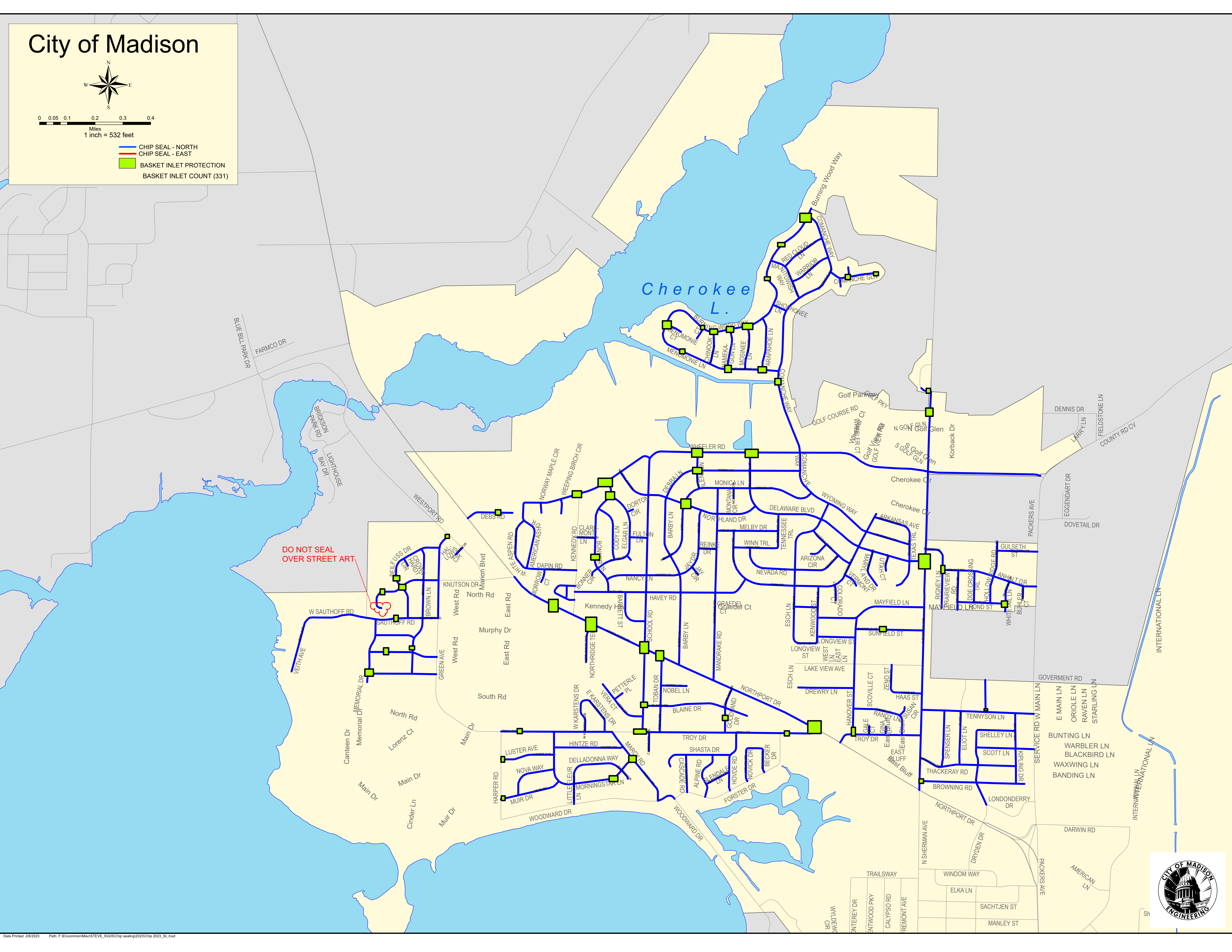


# City of Madison




0 0.05 0.1 0.2 0.3 0.4  
Miles  
1 inch = 532 feet

- CHIP SEAL - NORTH
- CHIP SEAL - EAST
- BASKET INLET PROTECTION
- BASKET INLET COUNT (331)



DO NOT SEAL  
OVER STREET ART



# City of Madison



0 0.05 0.1 0.2 0.3 0.4  
Miles  
1 inch = 532 feet

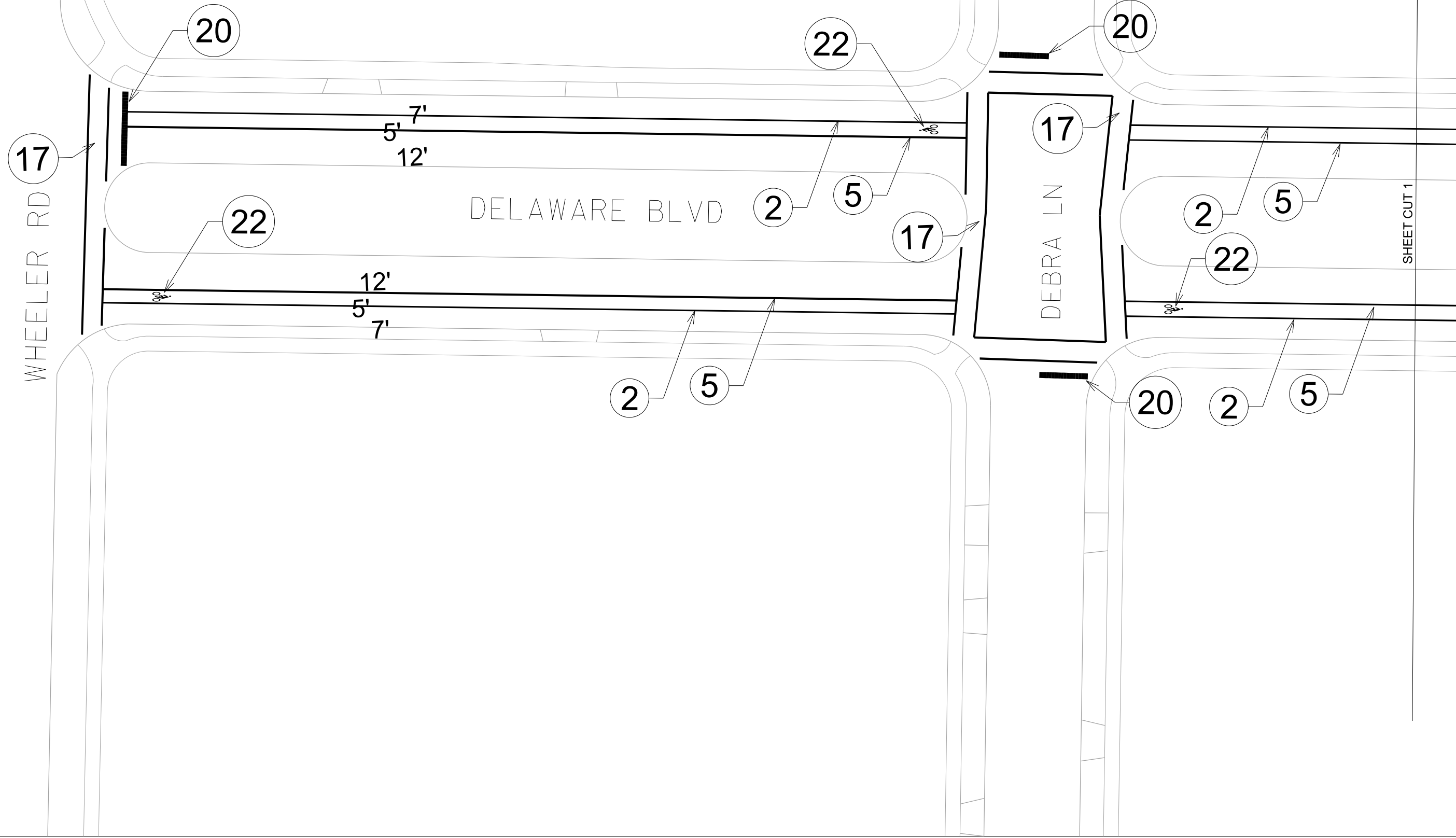
- CHIP SEAL - NORTH
- CHIP SEAL - EAST
- BASKET INLET PROTECTION
- BASKET INLET COUNT (331)

- █ All-day service bus route streets
- █ Peak hour service bus route streets
- ▶ Bus parking layover



## Callout Description

- 1 PAVEMENT MARKING EPOXY, 4-INCH SOLID YELLOW
- 2 PAVEMENT MARKING EPOXY, 4-INCH SOLID WHITE
- 3 PAVEMENT MARKING EPOXY, 4-INCH YELLOW SKIPS, (10' LINE, 30' GAP)
- 4 PAVEMENT MARKING EPOXY, 4-INCH DOUBLE LINE YELLOW
- 5 PAVEMENT MARKING EPOXY, 6-INCH SOLID WHITE
- 6 PAVEMENT MARKING EPOXY, 6-INCH WHITE SKIPS, (2' Line, 6' GAP)
- 7 PAVEMENT MARKING EPOXY, 6-INCH WHITE SKIPS, (5' LINE 5' GAP)
- 8 PAVEMENT MARKING EPOXY, 6-INCH WHITE SKIPS, (10' LINE 30' GAP)
- 9 PAVEMENT MARKING EPOXY, 6-INCH YELLOW SKIPS, (10' LINE 30' GAP)
- 10 PAVEMENT MARKING EPOXY, 8-INCH SOLID WHITE
- 11 PAVEMENT MARKING EPOXY, 8-INCH WHITE SKIPS, (2' Line, 6' GAP)
- 12 PAVEMENT MARKING EPOXY, 8-INCH WHITE SKIPS, (5' Line, 5' GAP)
- 13 PAVEMENT MARKING EPOXY, RADIUS LINE, 6-INCH (5' LINE, 5' GAP)
- 14 PAVEMENT MARKING EPOXY, DIAGONAL, 4-INCH
- 15 PAVEMENT MARKING EPOXY, DIAGONAL LINE, 8-INCH
- 16 PAVEMENT MARKING EPOXY, DIAGONAL LINE, 12-INCH
- 17 PAVEMENT MARKING EPOXY, CROSSWALK, 6-INCH
- 18 PAVEMENT MARKING EPOXY, CROSSWALK, 12-INCH
- 19 PAVEMENT MARKING EPOXY, CROSSWALK, 18-INCH, CONTINENTAL CROSSWALK
- 20 PAVEMENT MARKING EPOXY, STOP LINE, 24-INCH
- 21 PAVEMENT MARKING EPOXY, SYMBOL, BIKE SHARROW
- 22 PAVEMENT MARKING EPOXY, SYMBOL, BIKE GUIDE (MAN)
- 23 PAVEMENT MARKING EPOXY, SYMBOL, BIKE WITH ARROW
- 24 PAVEMENT MARKING EPOXY, SYMBOL, BIKE WITH RIGHT-ARROW
- 25 PAVEMENT MARKING EPOXY, SYMBOL, BIKE DETECTOR
- 26 PAVEMENT MARKING EPOXY, SYMBOL, LEFT ARROW
- 27 PAVEMENT MARKING EPOXY, SYMBOL, RIGHT ARROW
- 28 PAVEMENT MARKING EPOXY, SYMBOL, STRAIGHT ARROW
- 29 PAVEMENT MARKING EPOXY, SYMBOL, STRAIGHT & RIGHT/LEFT ARROW
- 30 PAVEMENT MARKING EPOXY, WORD, ONLY
- 31 PAVEMENT MARKING EPOXY, SYMBOL, RAILROAD CROSSING
- 32 PAVEMENT MARKING EPOXY, SYMBOL, YIELD LINE



PLOT SCALE:

PLOT NAME:

REV. DATE:

ORIGINATOR: CITY OF MADISON, TRAFFIC ENG. DIV.



22

22

20

5

2

5

17

17

2

5

22

5

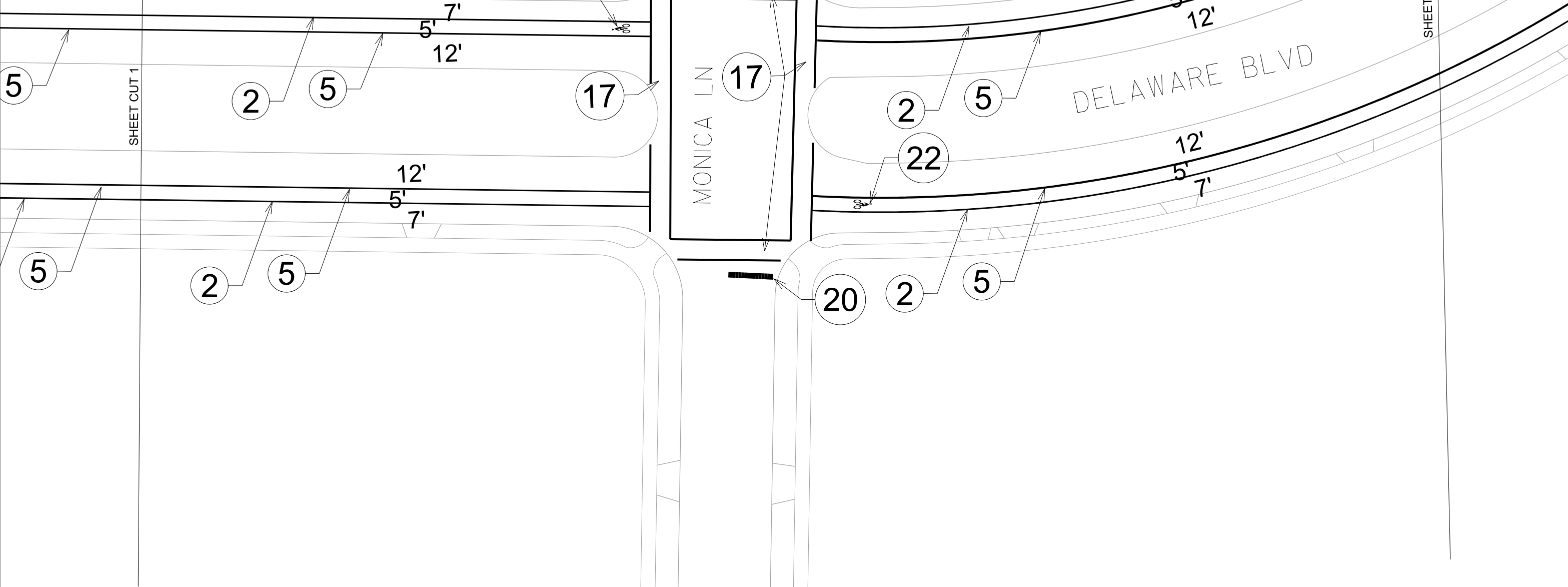
2

5

20

2

5



SHEET CUT 1

SHEET CUT 2

MONICA LN

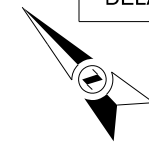
DELAWARE BLVD

PLOT SCALE:

PLOT NAME:

REV. DATE:

ORIGINATOR: CITY OF MADISON, TRAFFIC ENG. DIV.



SHEET CUT 3

SHEET CUT 2

22

17

2

5

5' 7'  
12'

DELAWARE BLVD

12'  
5'  
7'

17

20

22

2

5

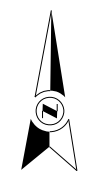
NORTHLAND DR

PLOT SCALE:

PLOT NAME:

REV. DATE:

ORIGINATOR: CITY OF MADISON, TRAFFIC ENG. DIV.

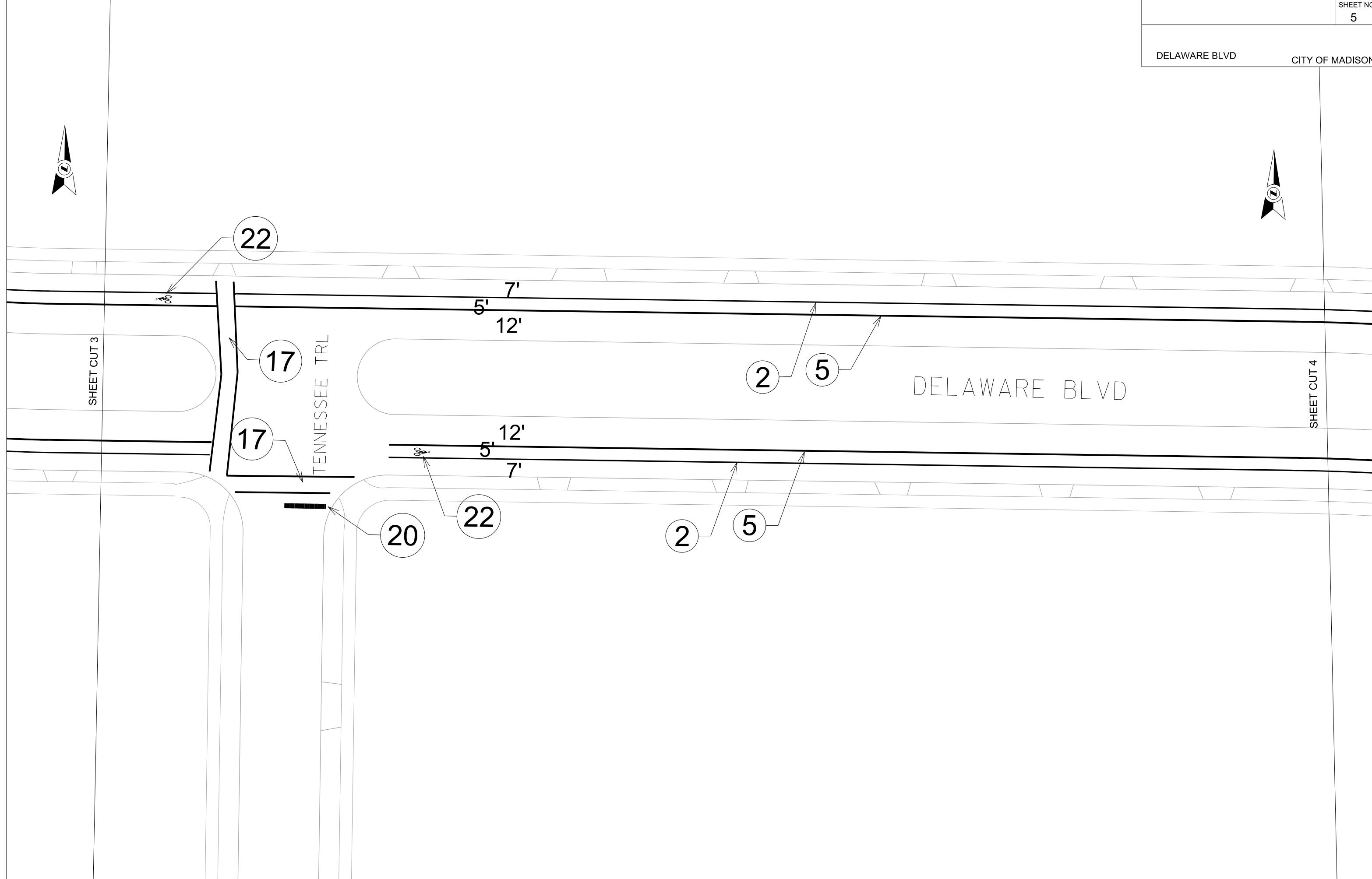


PLOT SCALE:

PLOT NAME:

REV. DATE:

ORIGINATOR: CITY OF MADISON, TRAFFIC ENG. DIV.





PLOT SCALE:

PLOT NAME:

REV. DATE:

ORIGINATOR: CITY OF MADISON, TRAFFIC ENG. DIV.

SHEET CUT 4

SHEET CUT 5

DELAWARE BLVD

ESCH LN

2

5

20

22

17

5' 12'

7'

12'

5'

7'

2

5

20

17

19

22

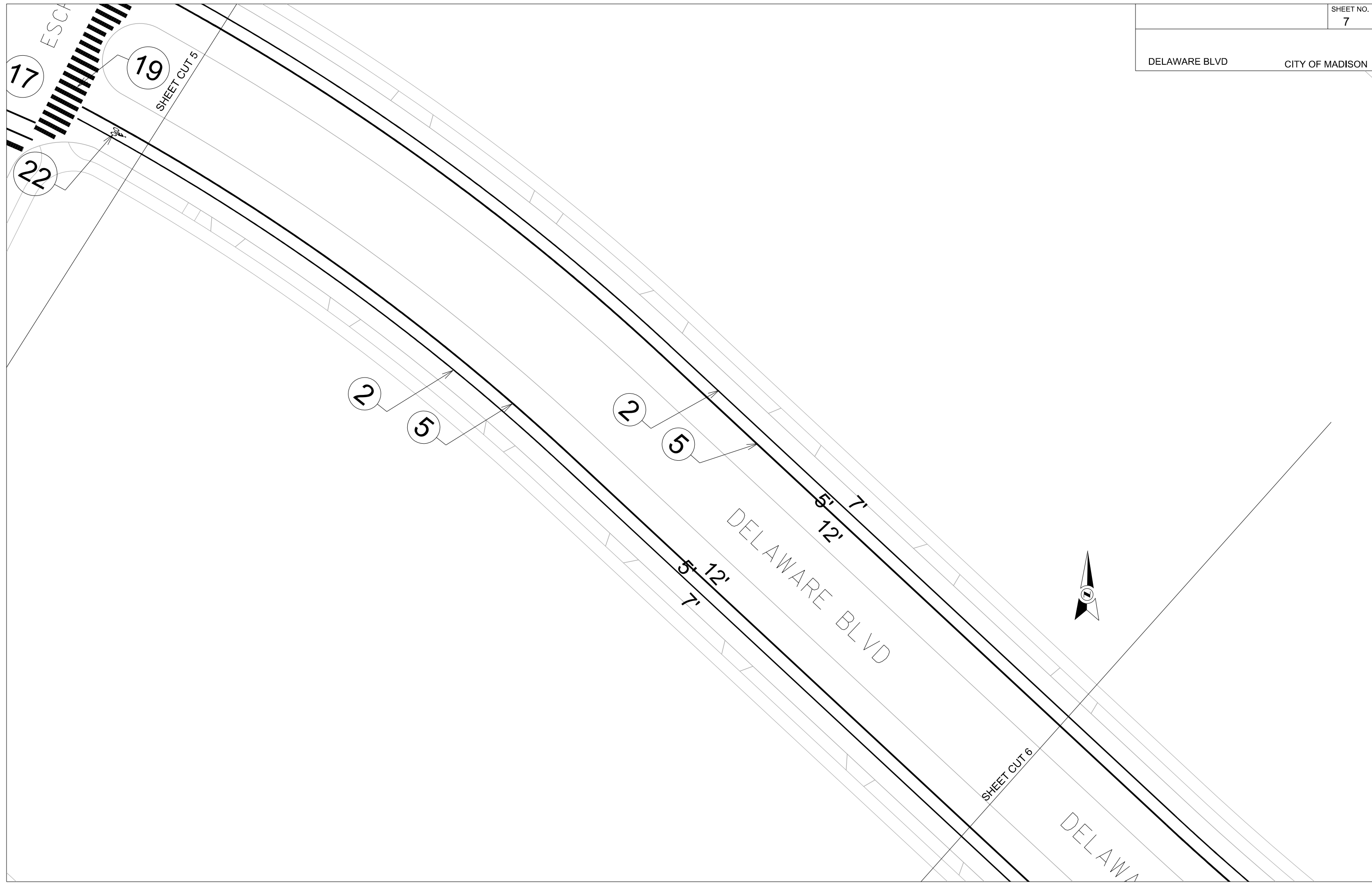


PLOT SCALE:

PLOT NAME:

REV. DATE:

ORIGINATOR: CITY OF MADISON, TRAFFIC ENG. DIV.

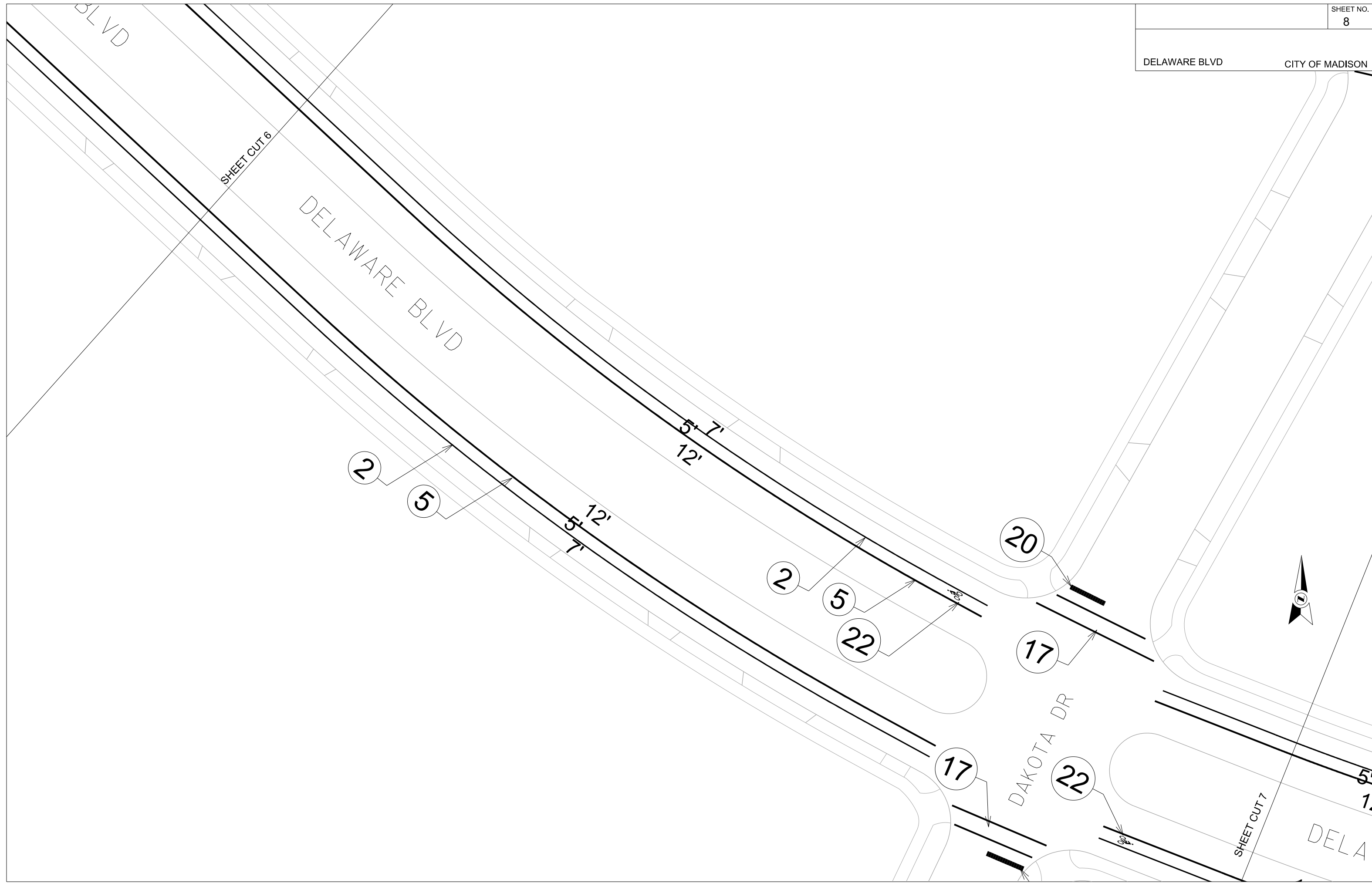


PLOT SCALE:

PLOT NAME:

REV. DATE:

ORIGINATOR: CITY OF MADISON, TRAFFIC ENG. DIV.



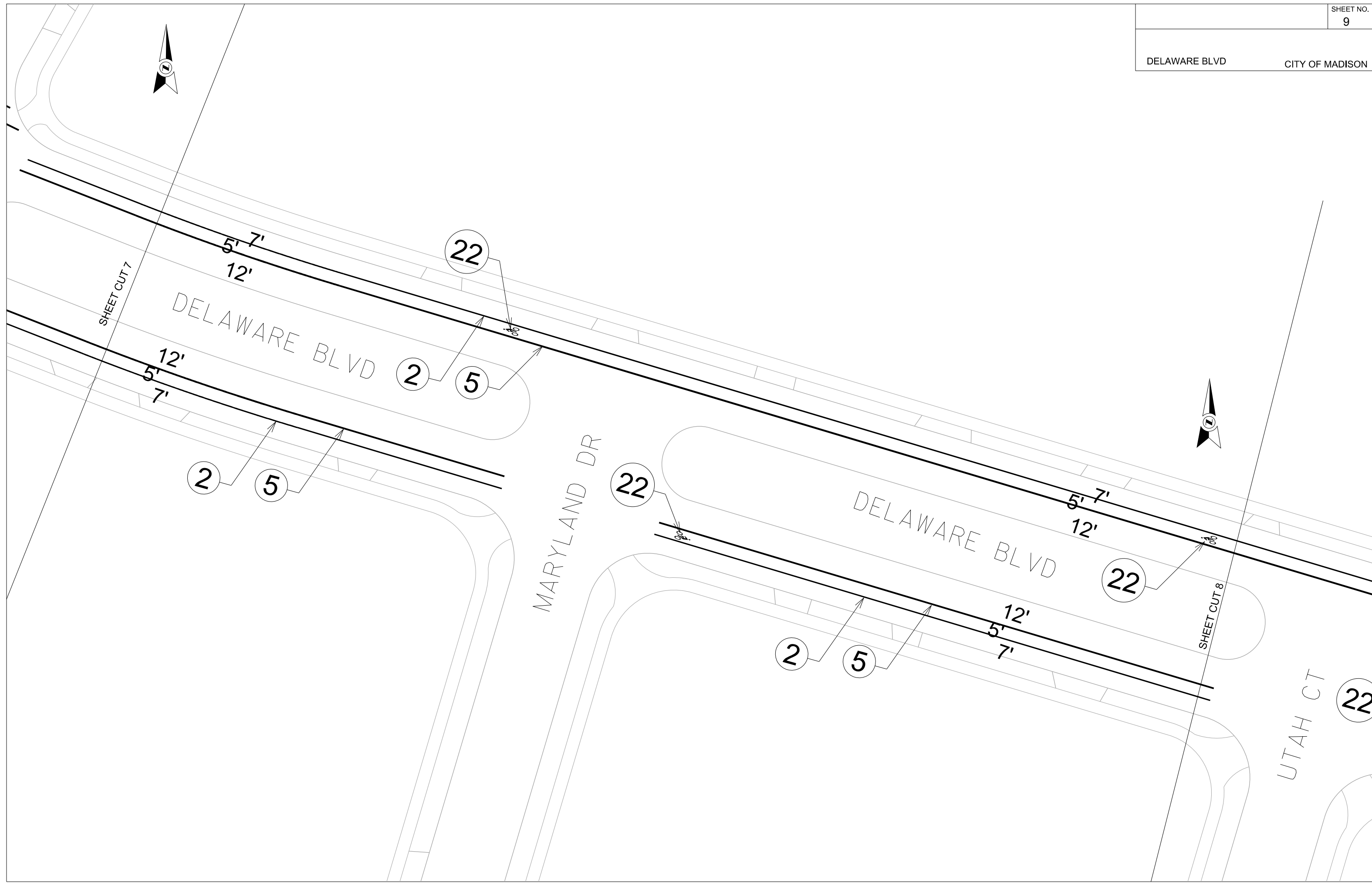


PLOT SCALE:

PLOT NAME:

REV. DATE:

ORIGINATOR: CITY OF MADISON, TRAFFIC ENG. DIV.





PLOT SCALE:

PLOT NAME:

REV. DATE:

ORIGINATOR: CITY OF MADISON, TRAFFIC ENG. DIV.

SHEET CUT 8

UTAH CT

22

5' 7'  
12'

12'  
5'  
7'

DELAWARE BLVD

2

5

22

20

17

TEXAS TRL

SHEET CUT 9

2

17

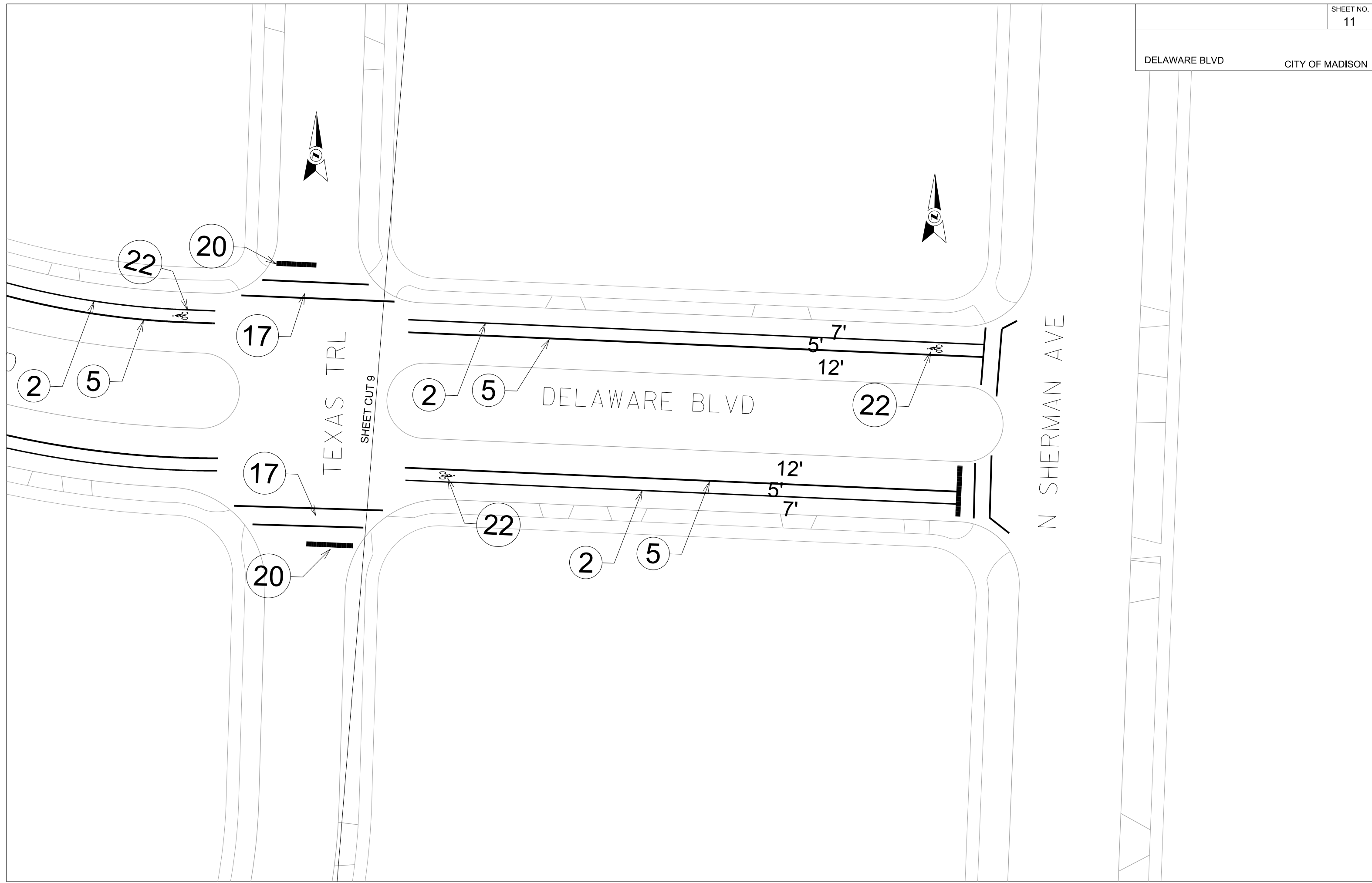
20

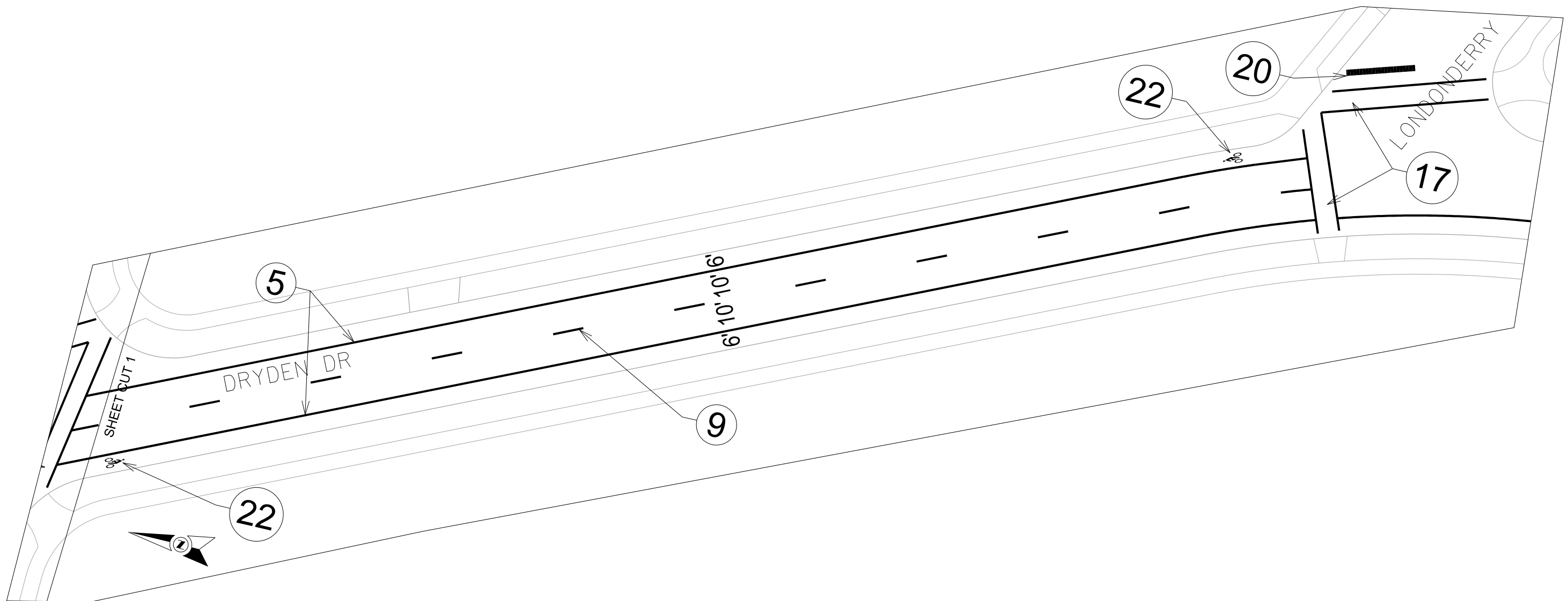
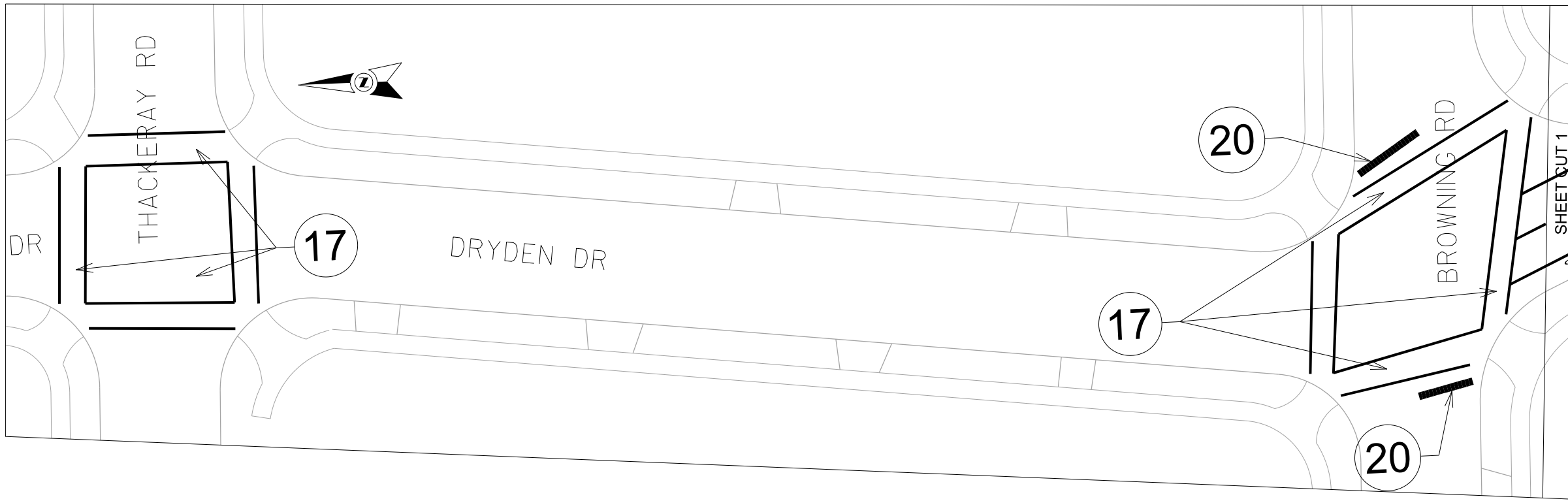
PLOT SCALE:

PLOT NAME:

REV. DATE:

ORIGINATOR: CITY OF MADISON, TRAFFIC ENG. DIV.



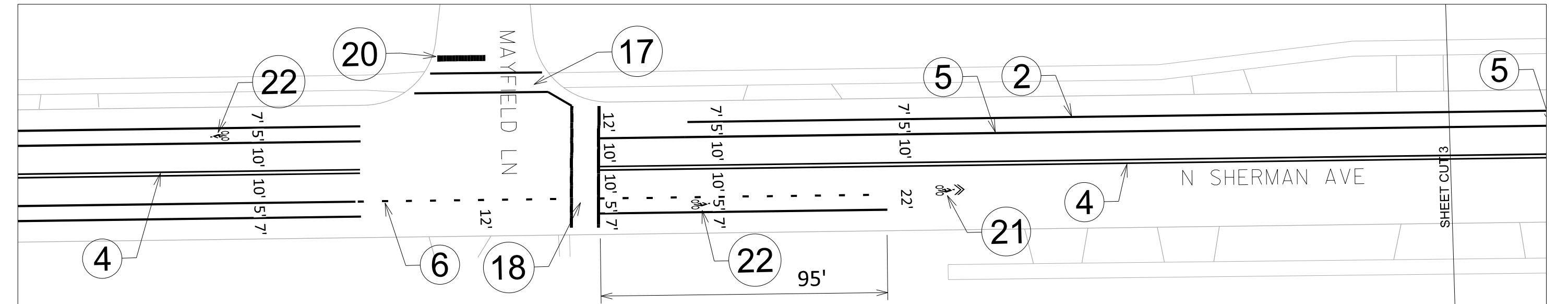
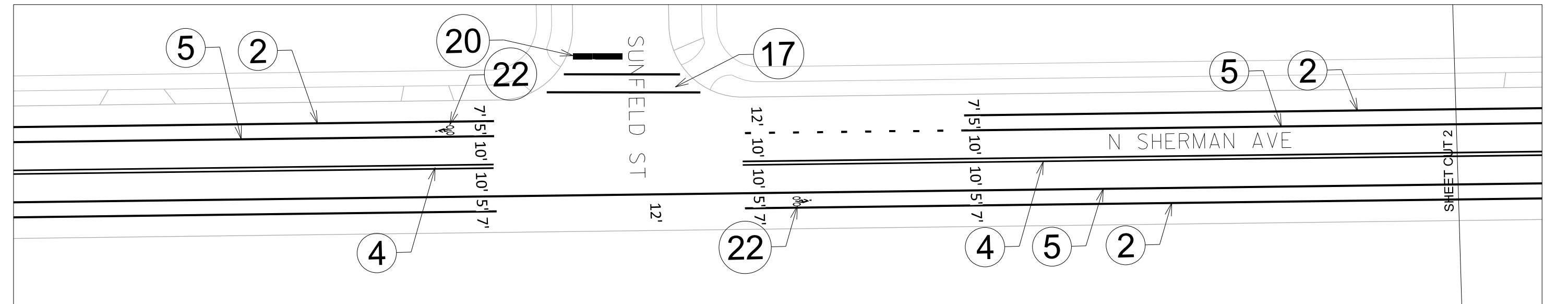
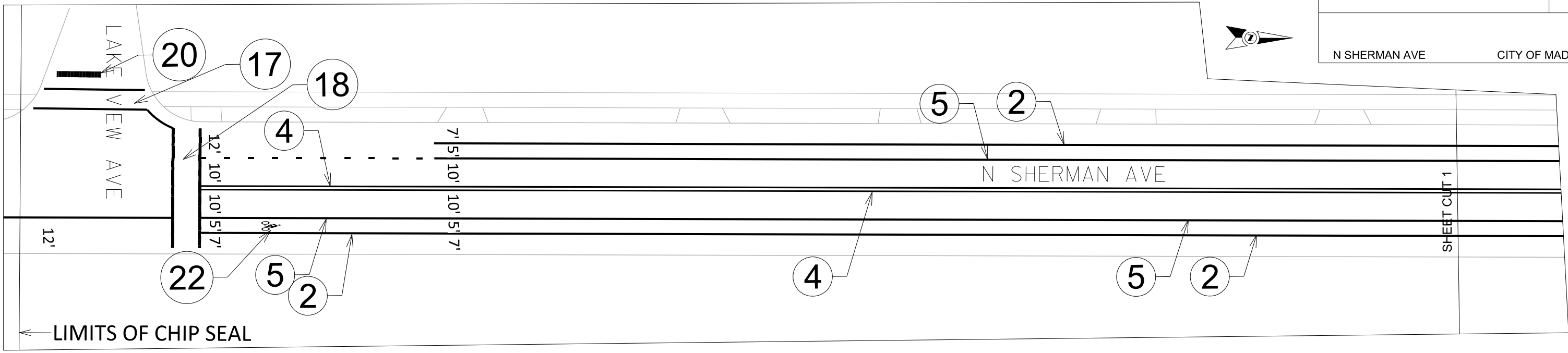


PLOT SCALE:

PLOT NAME:

REV. DATE:

ORIGINATOR: CITY OF MADISON, TRAFFIC ENG. DIV.



PLOT SCALE:

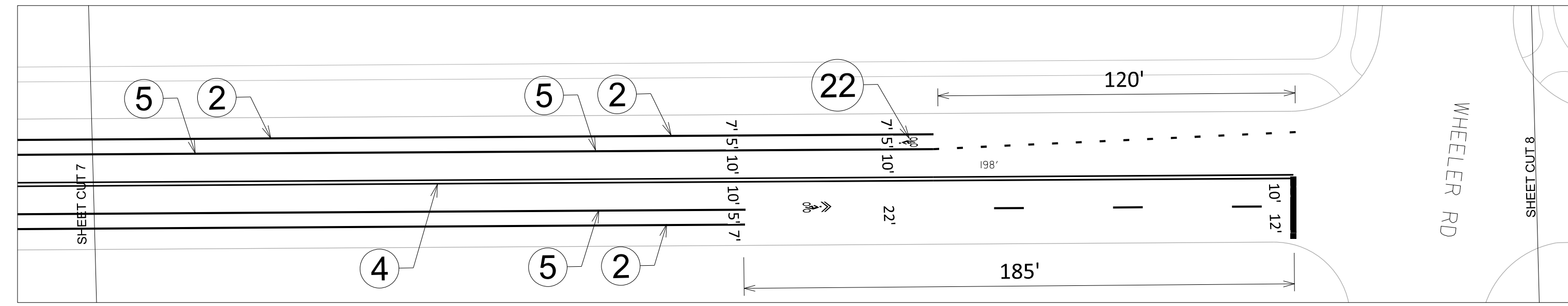
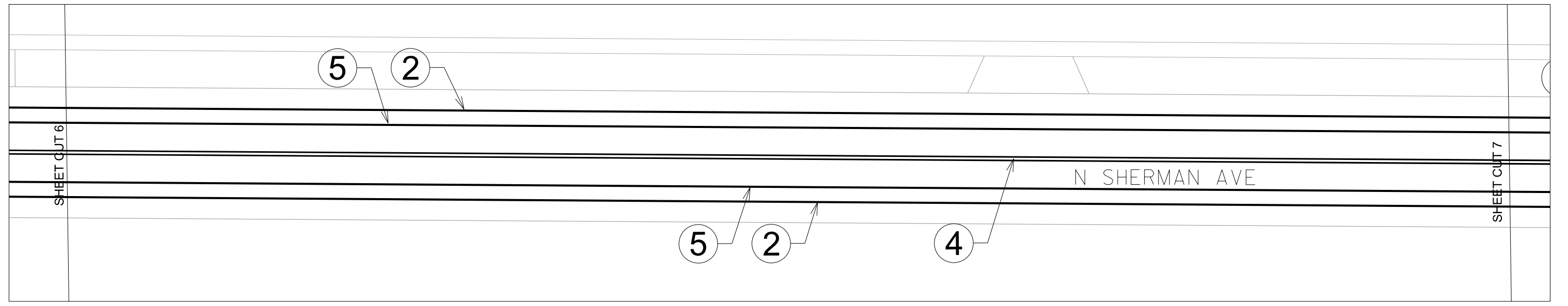
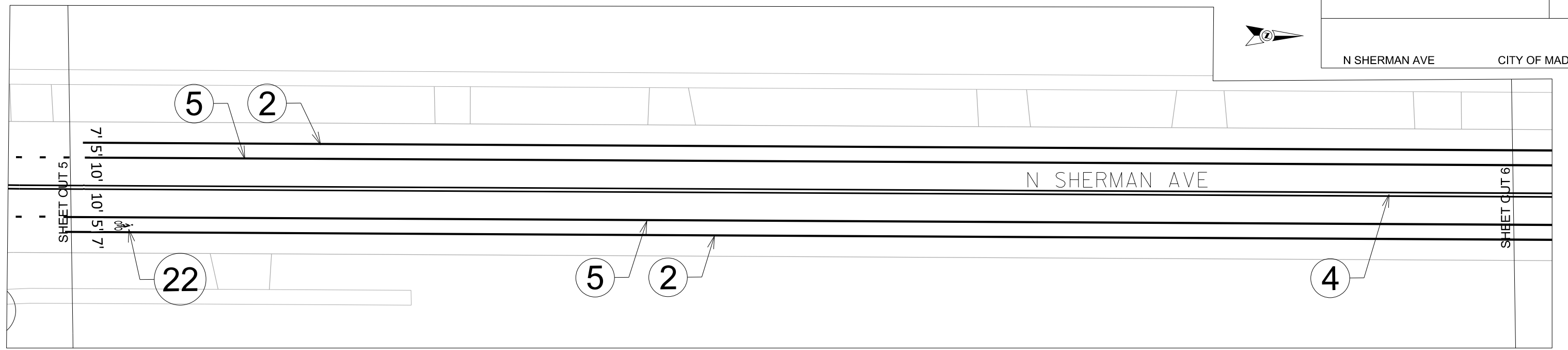
PLOT NAME:

REV. DATE:

ORIGINATOR: CITY OF MADISON, TRAFFIC ENG. DIV.





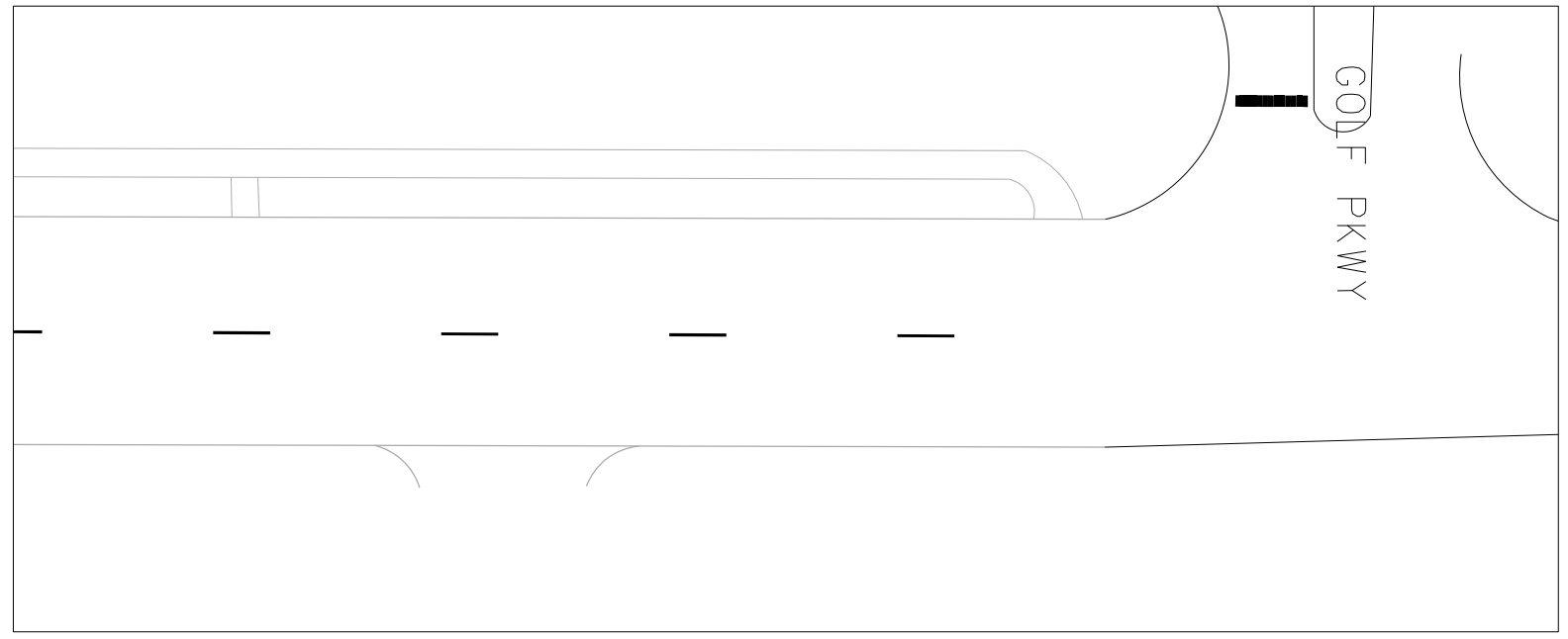
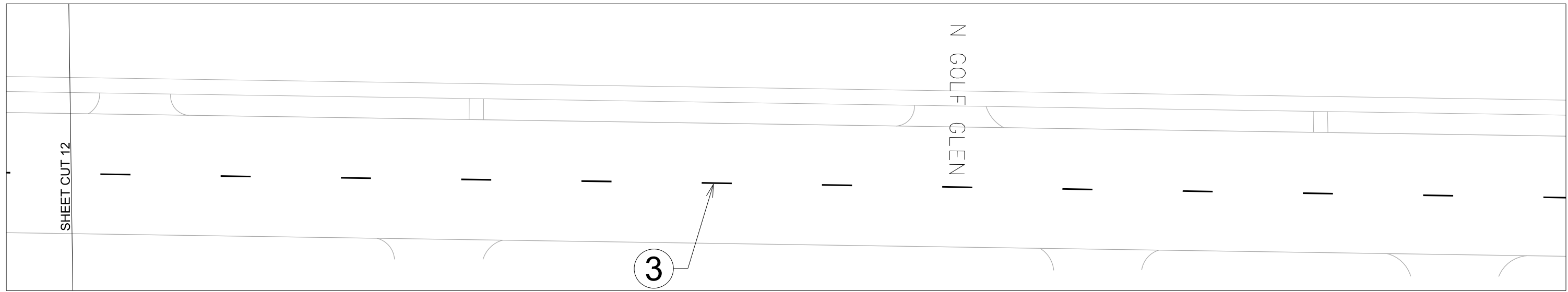
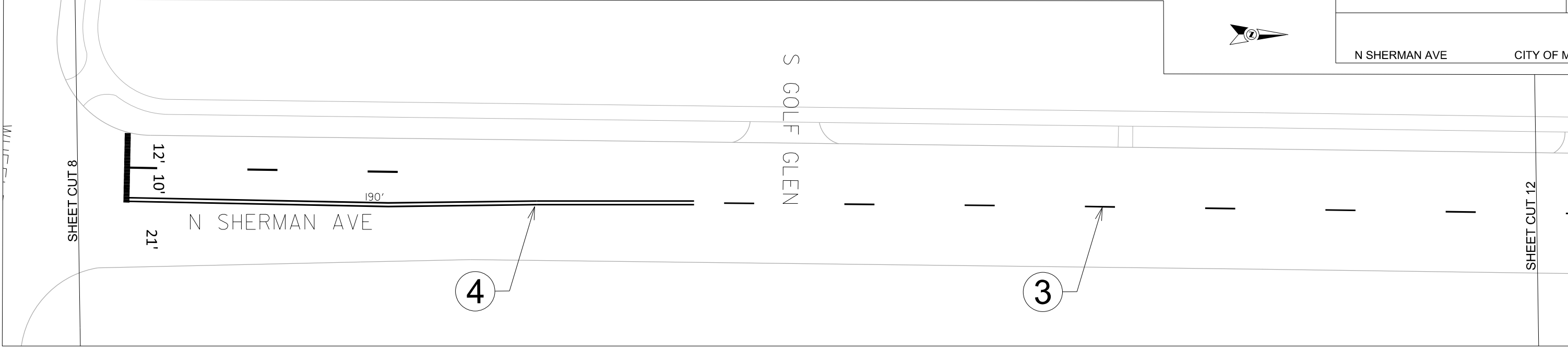


PLOT SCALE:

PLOT NAME:

REV. DATE:

ORIGINATOR: CITY OF MADISON, TRAFFIC ENG. DIV.

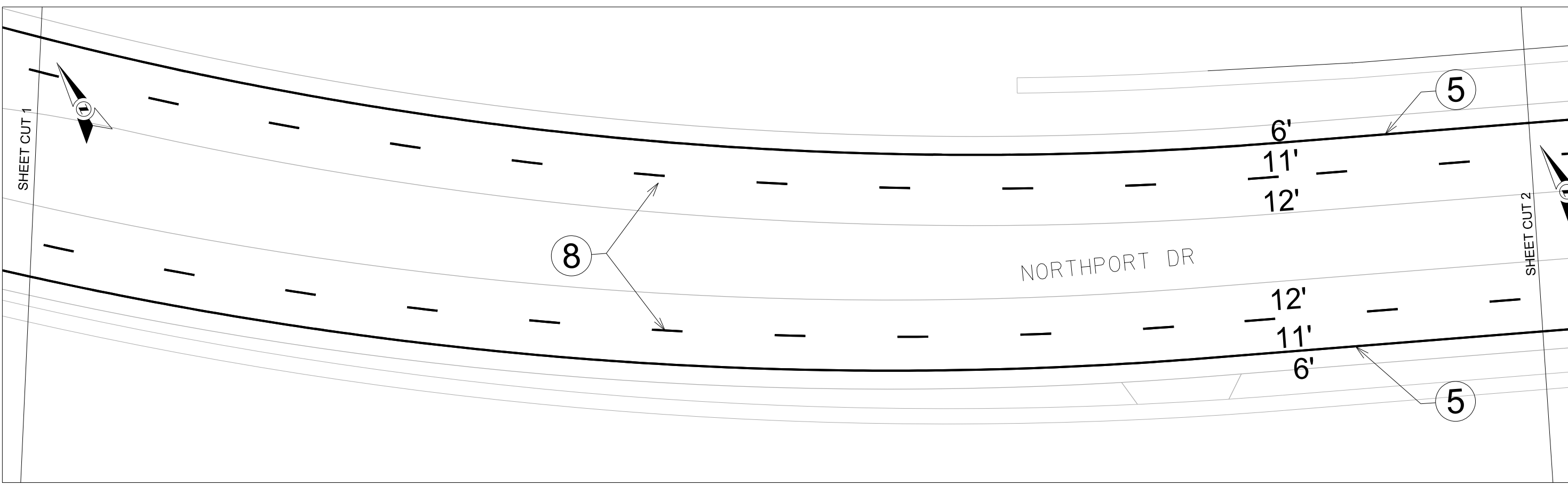
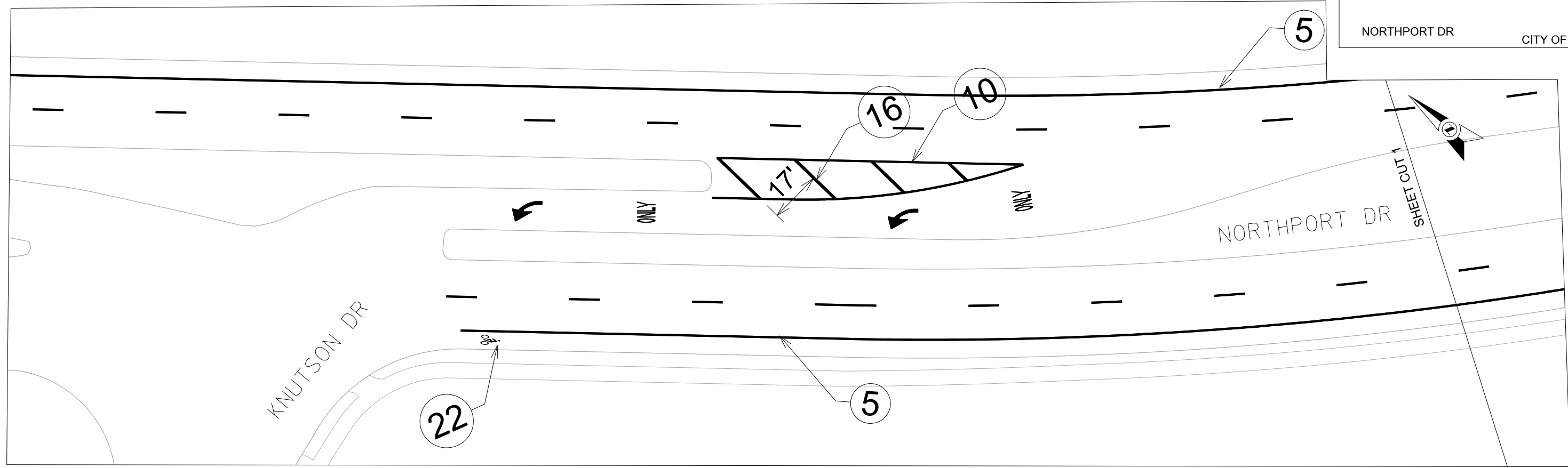


PLOT SCALE:

PLOT NAME:

REV. DATE:

ORIGINATOR: CITY OF MADISON, TRAFFIC ENG. DIV.

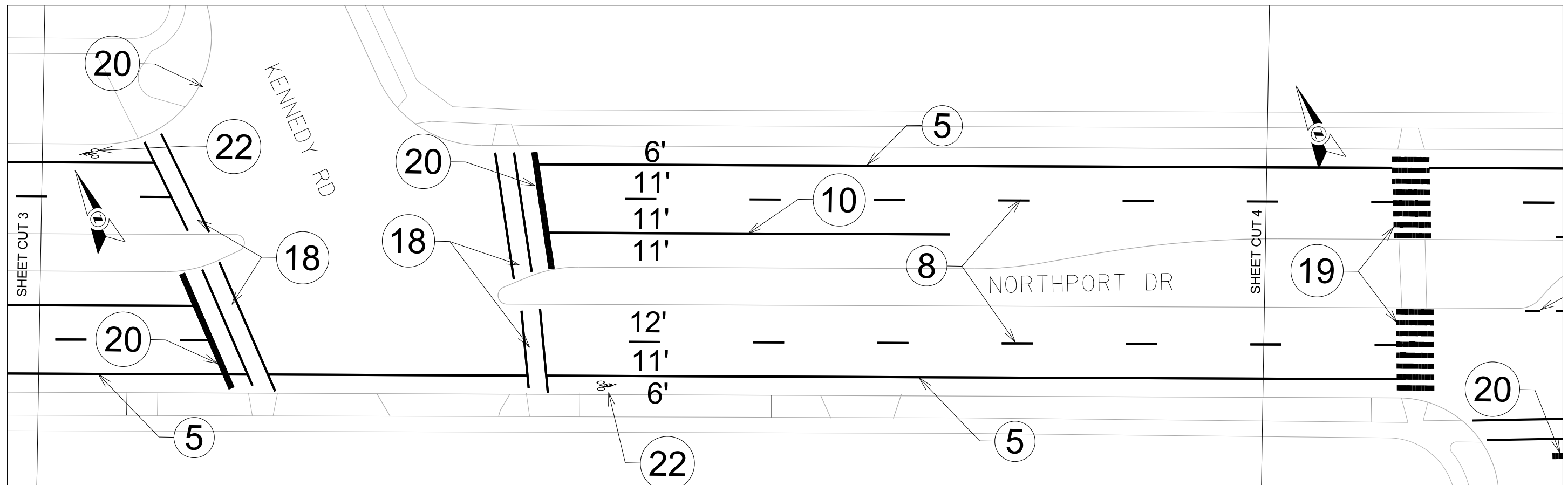
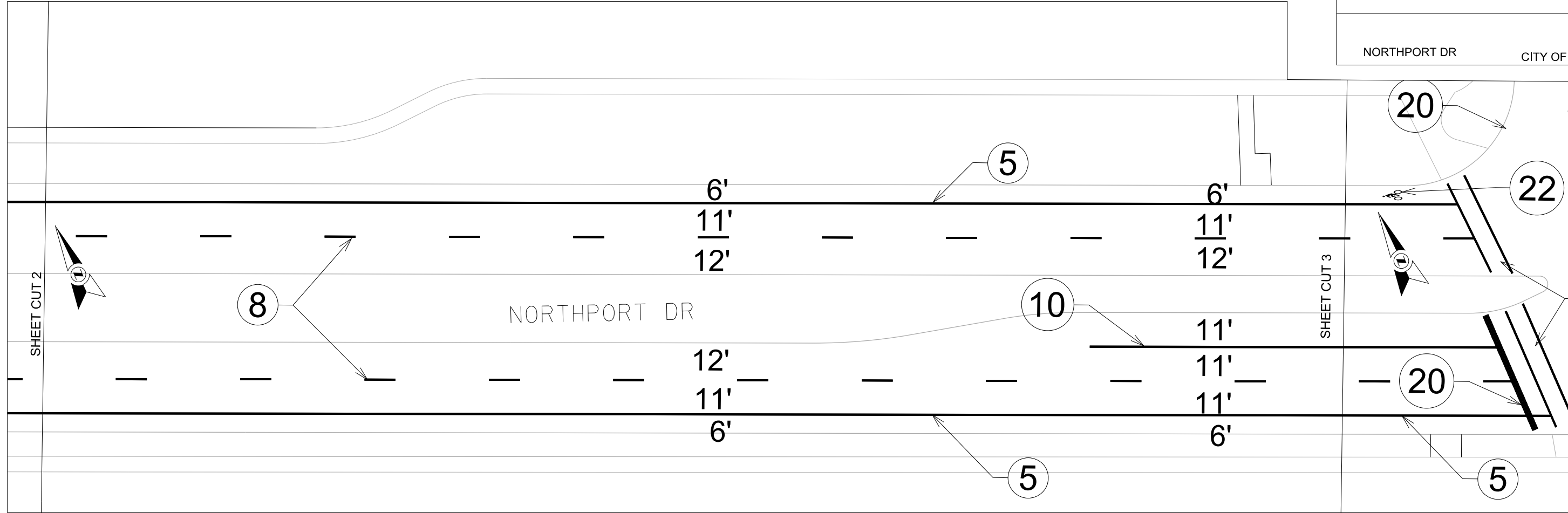


PLOT SCALE:

PLOT NAME:

REV. DATE:

ORIGINATOR: CITY OF MADISON, TRAFFIC ENG. DIV.

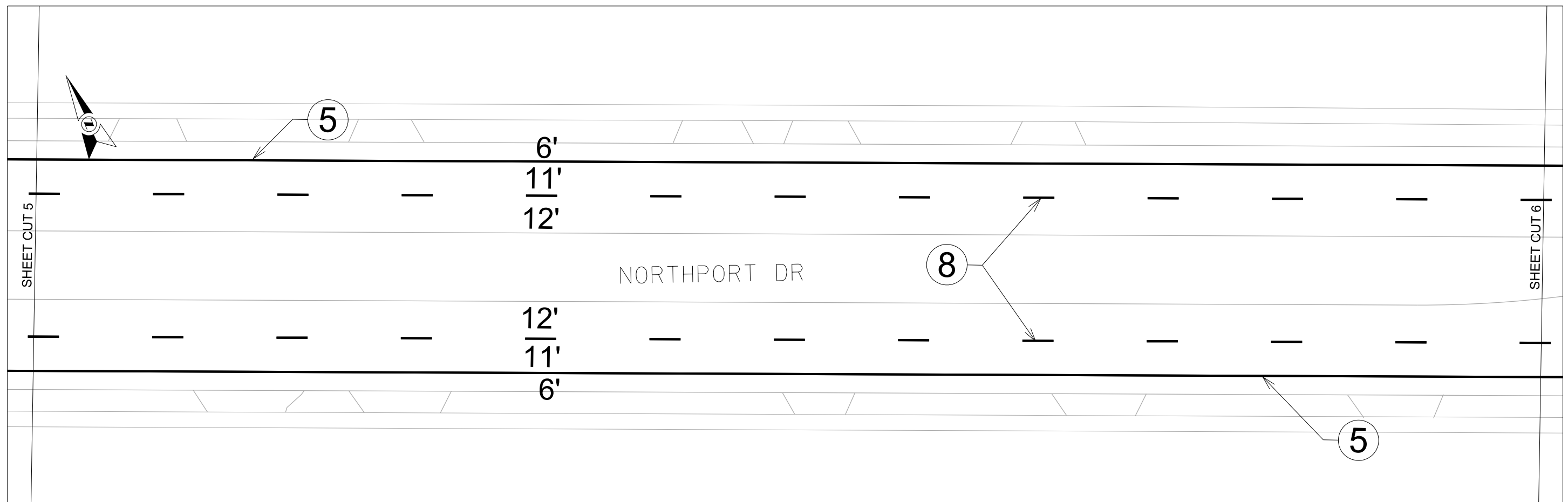
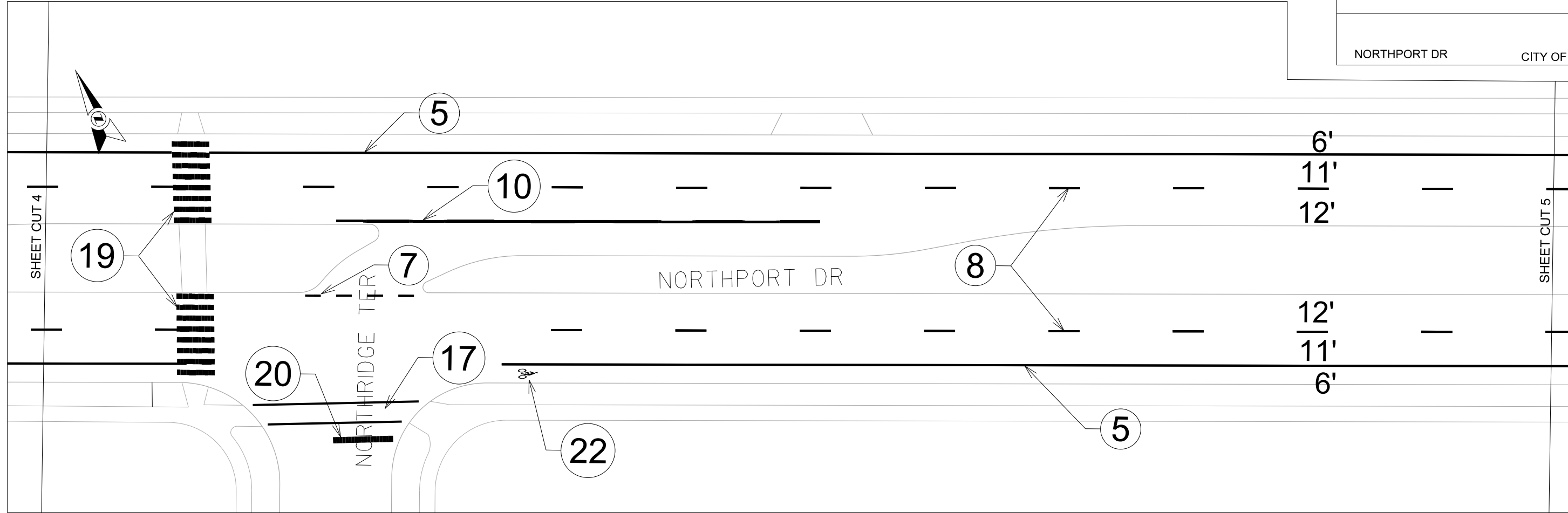


PLOT SCALE:

PLOT NAME:

REV. DATE:

ORIGINATOR: CITY OF MADISON, TRAFFIC ENG. DIV.

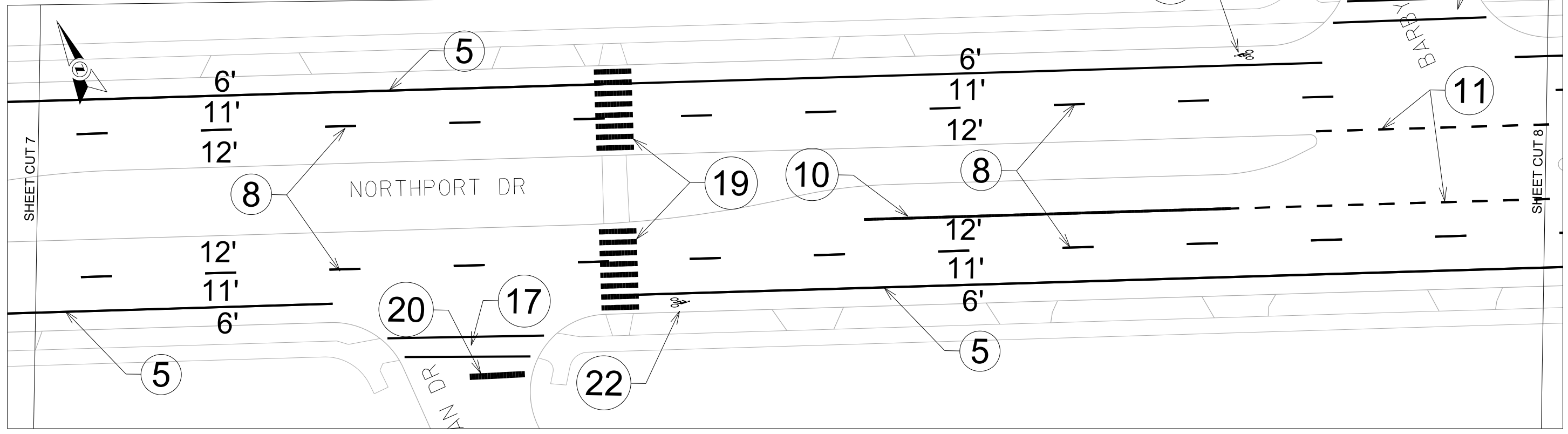
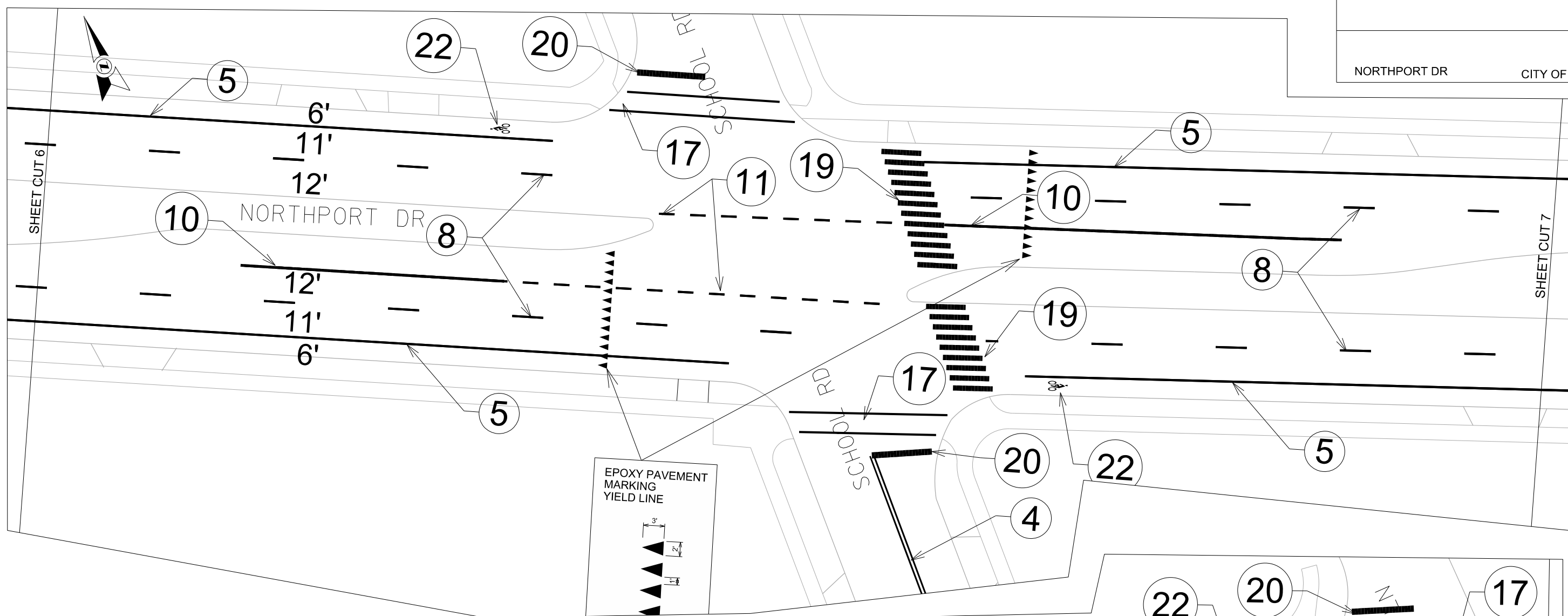


PLOT SCALE:

PLOT NAME:

REV. DATE:

ORIGINATOR: CITY OF MADISON, TRAFFIC ENG. DIV.

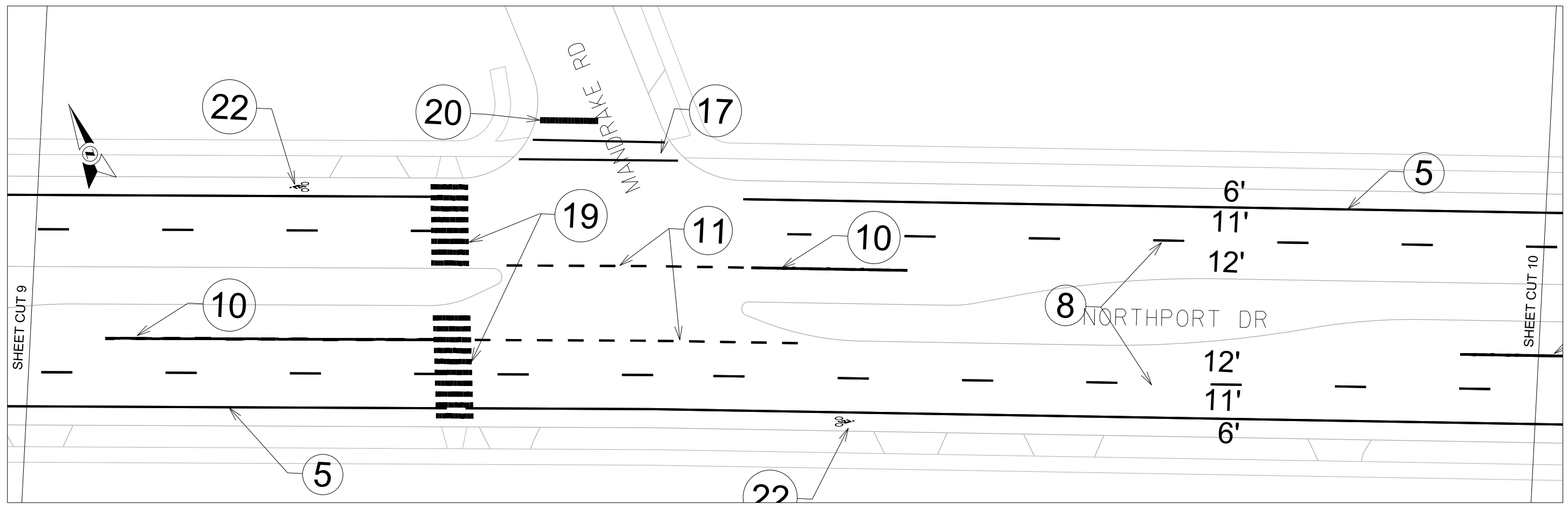
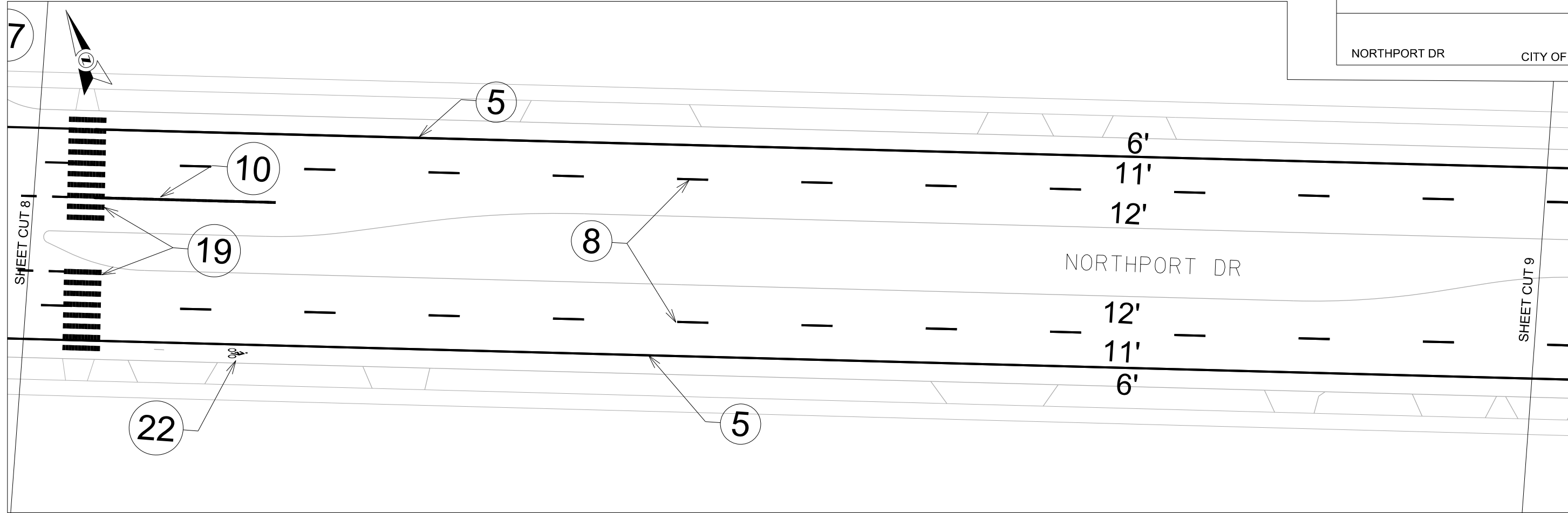


PLOT SCALE:

PLOT NAME:

REV. DATE:

ORIGINATOR: CITY OF MADISON, TRAFFIC ENG. DIV.

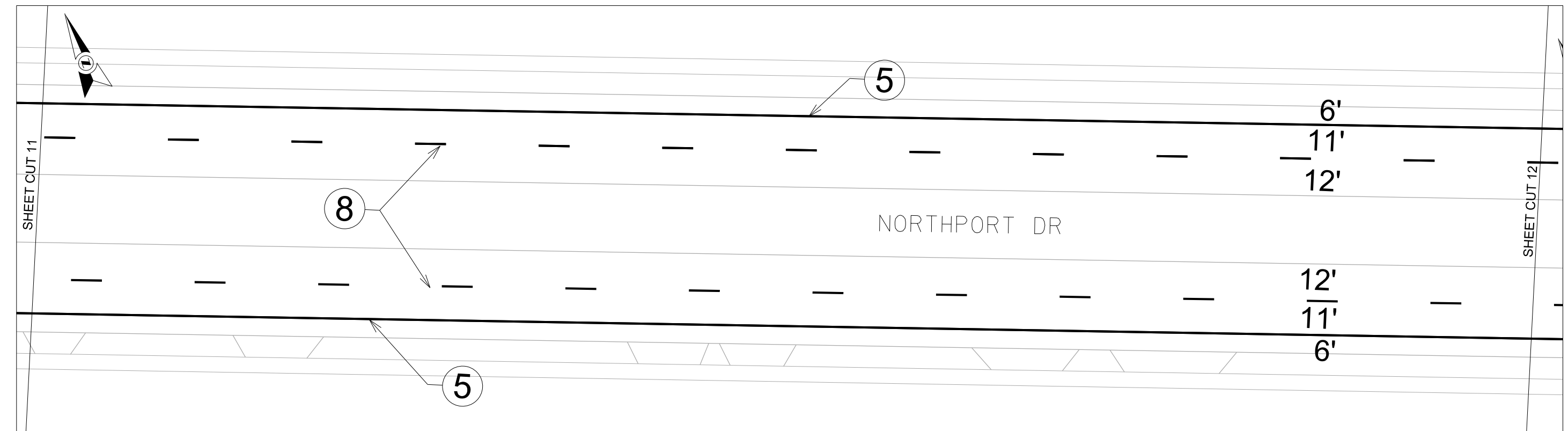
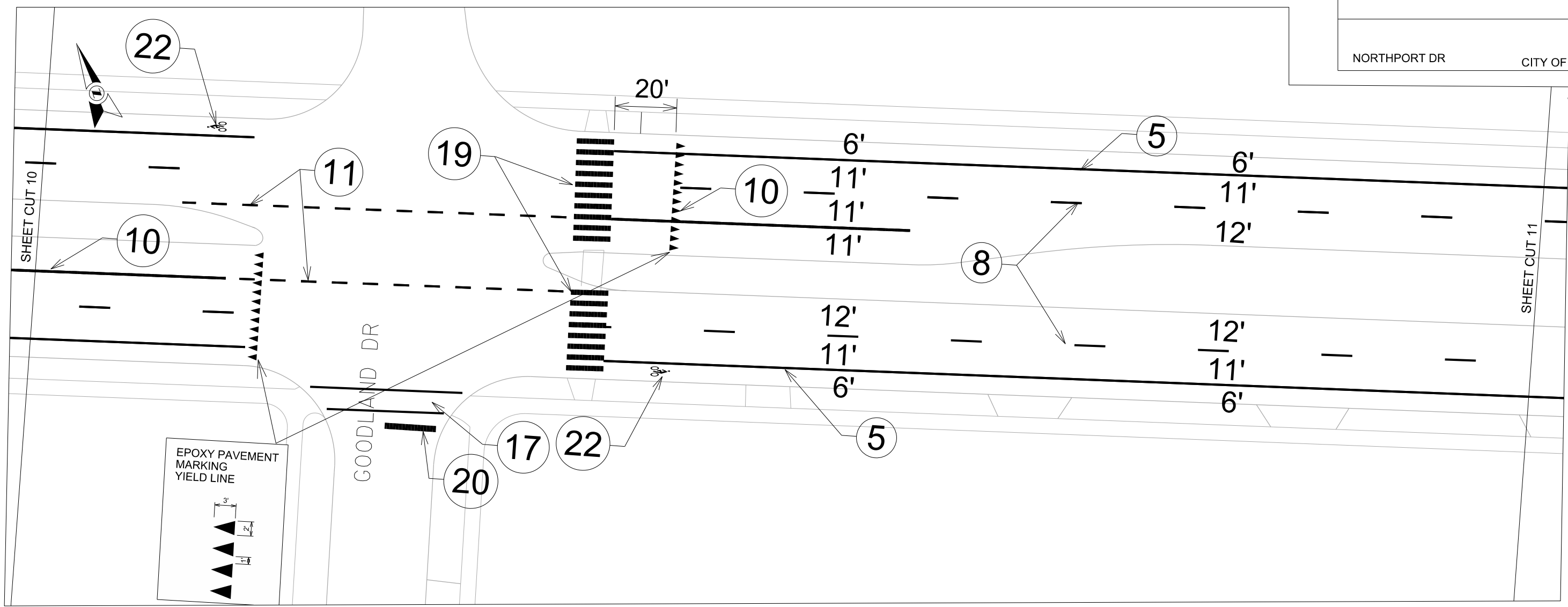


PLOT SCALE:

PLOT NAME:

REV. DATE:

ORIGINATOR: CITY OF MADISON, TRAFFIC ENG. DIV.



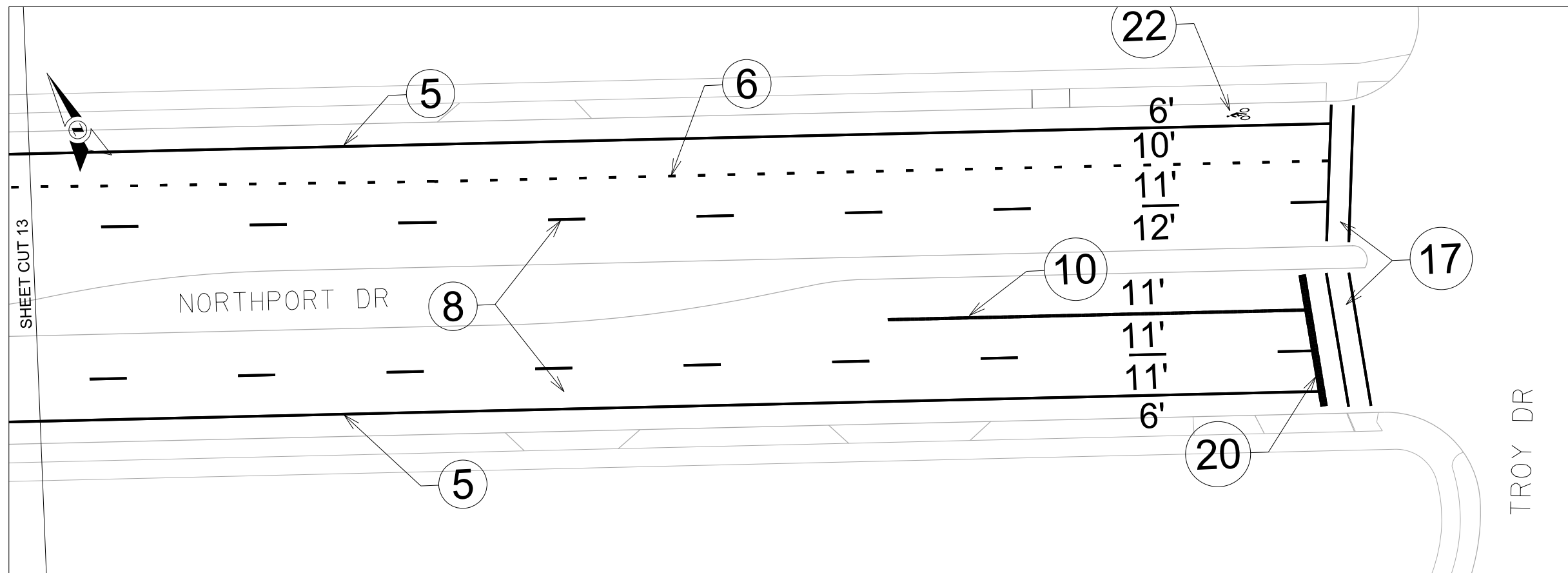
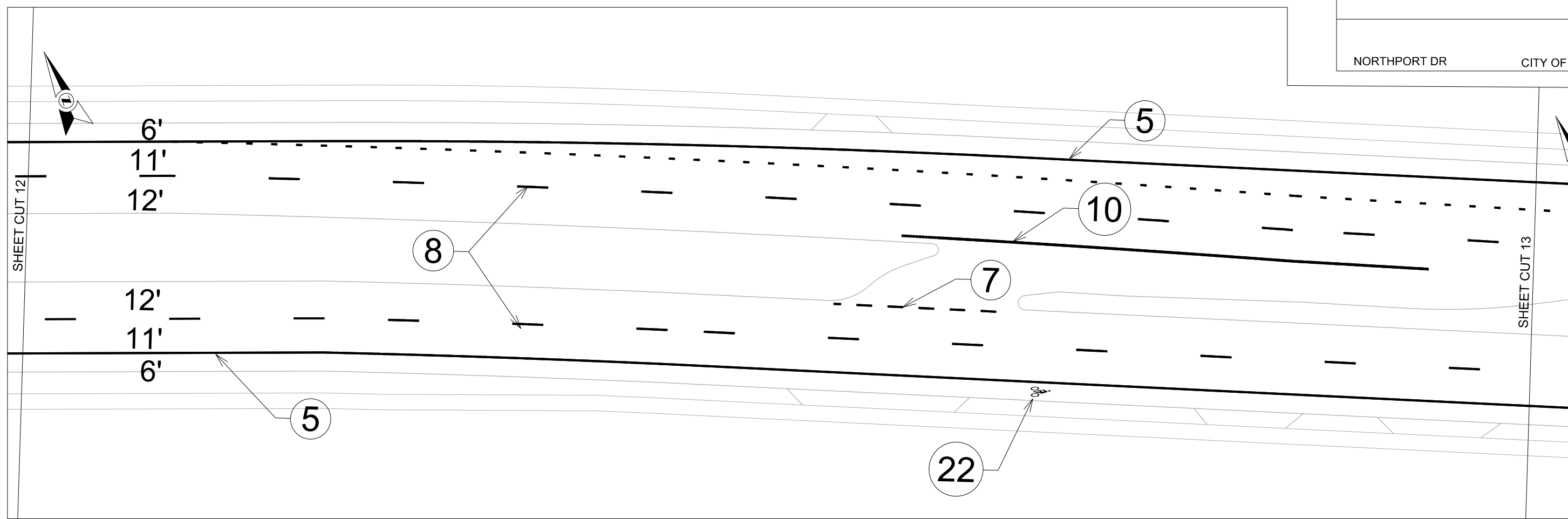
PLOT SCALE:

PLOT NAME:

REV. DATE:

ORIGINATOR: CITY OF MADISON, TRAFFIC ENG. DIV.




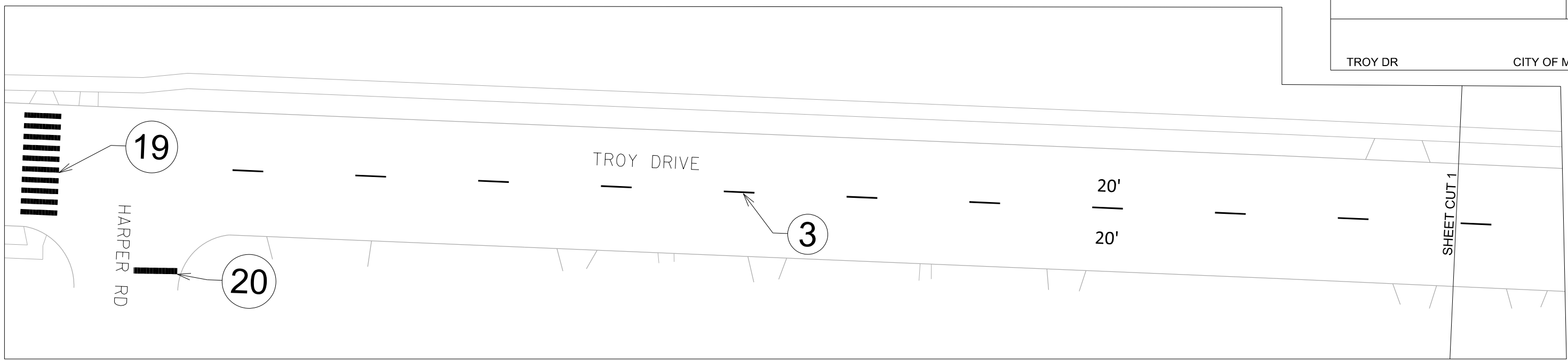


PLOT SCALE:

PLOT NAME:

REV. DATE:

ORIGINATOR: CITY OF MADISON, TRAFFIC ENG. DIV.

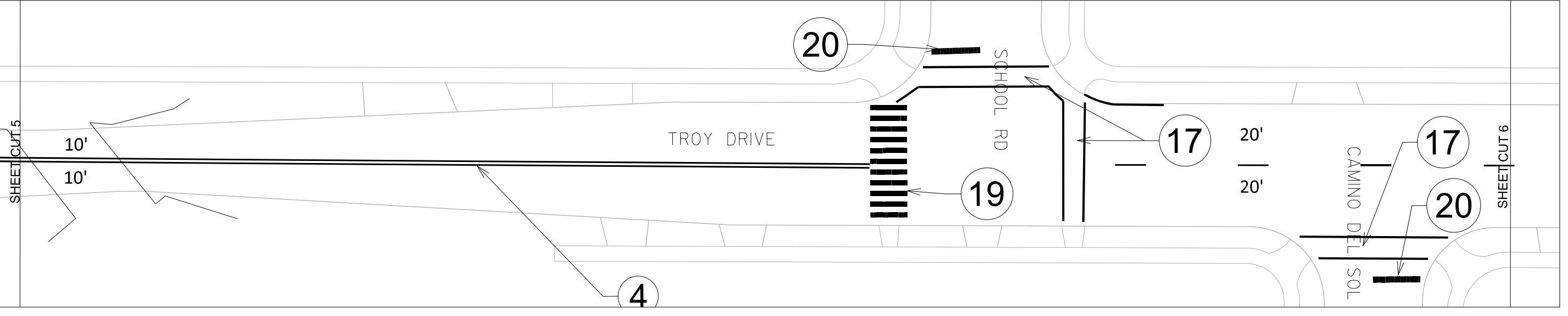
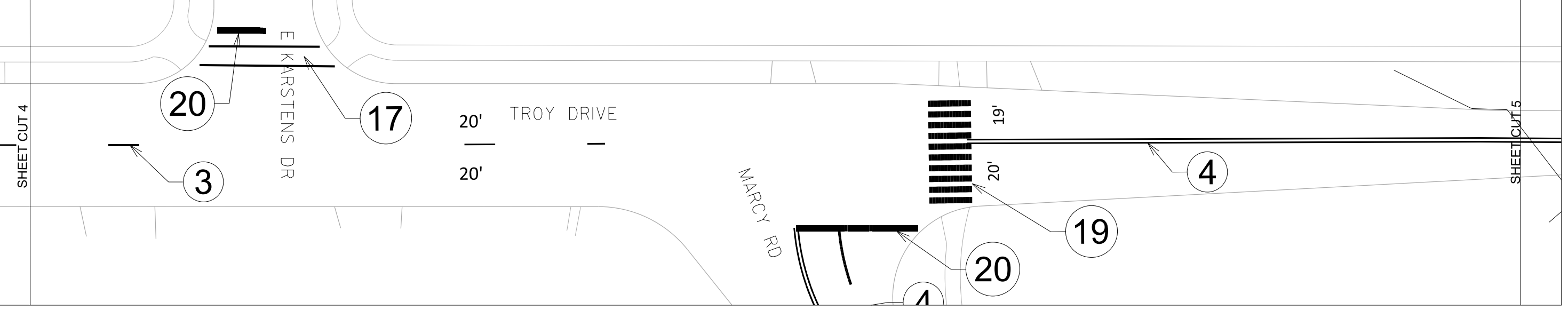
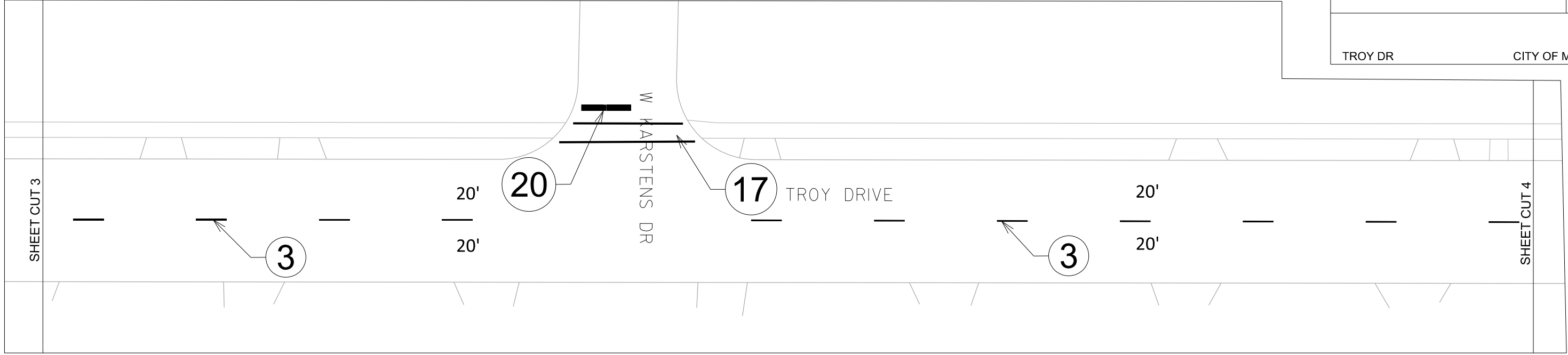


PLOT SCALE:

PLOT NAME:

REV. DATE:

ORIGINATOR: CITY OF MADISON, TRAFFIC ENG. DIV.

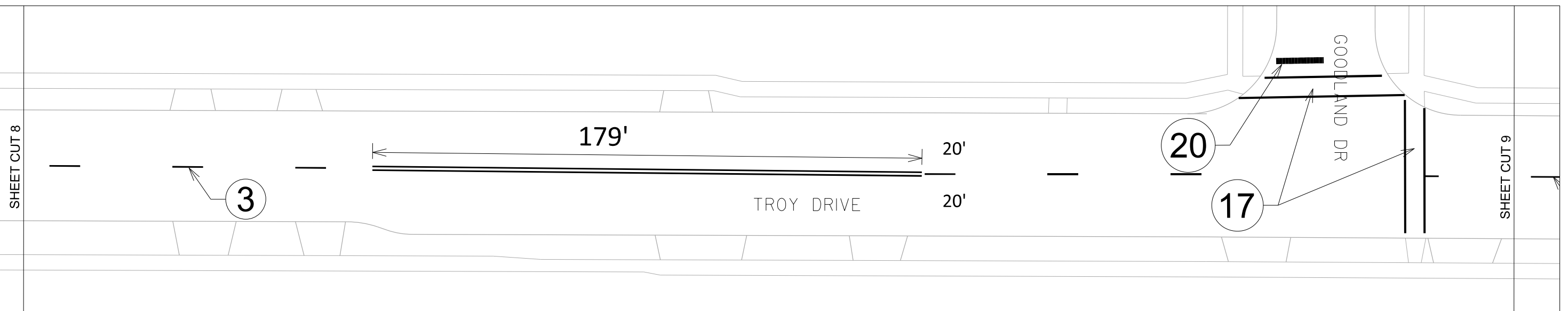
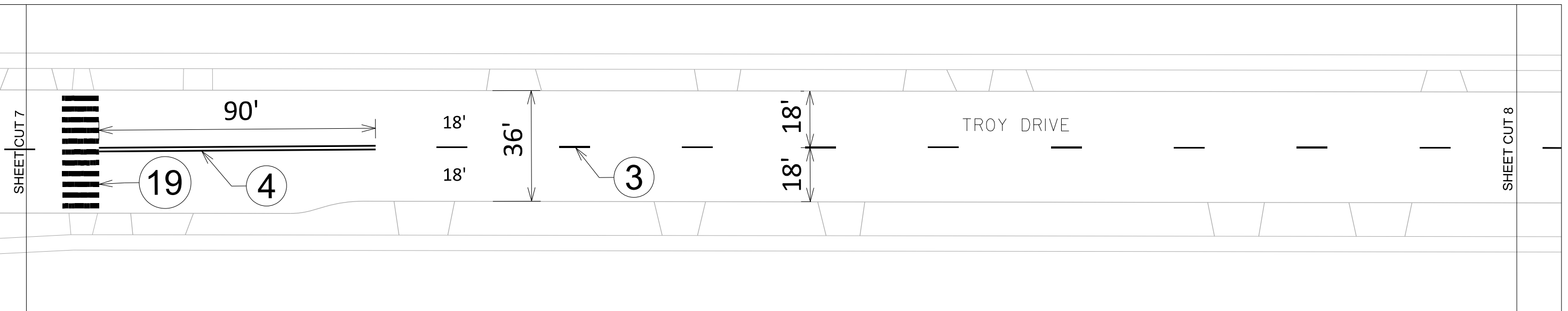
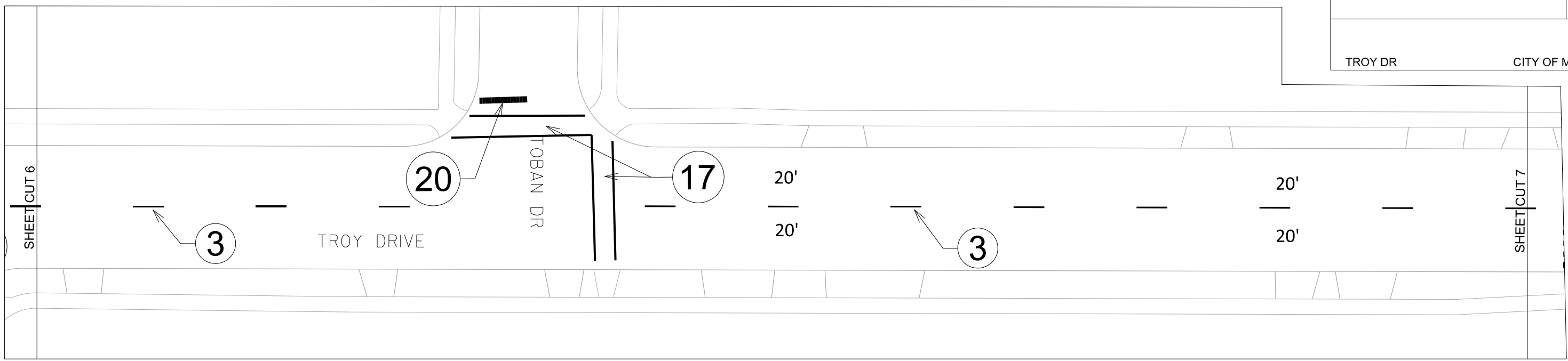


PLOT SCALE:

PLOT NAME:

REV. DATE:

ORIGINATOR: CITY OF MADISON, TRAFFIC ENG. DIV.

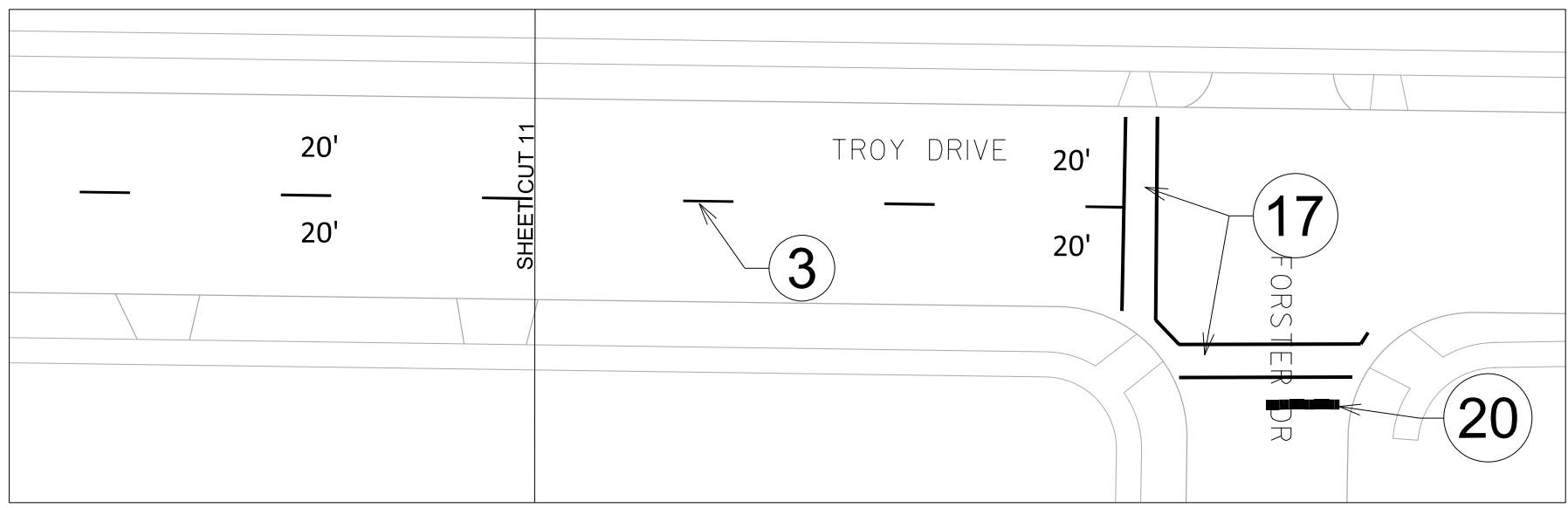
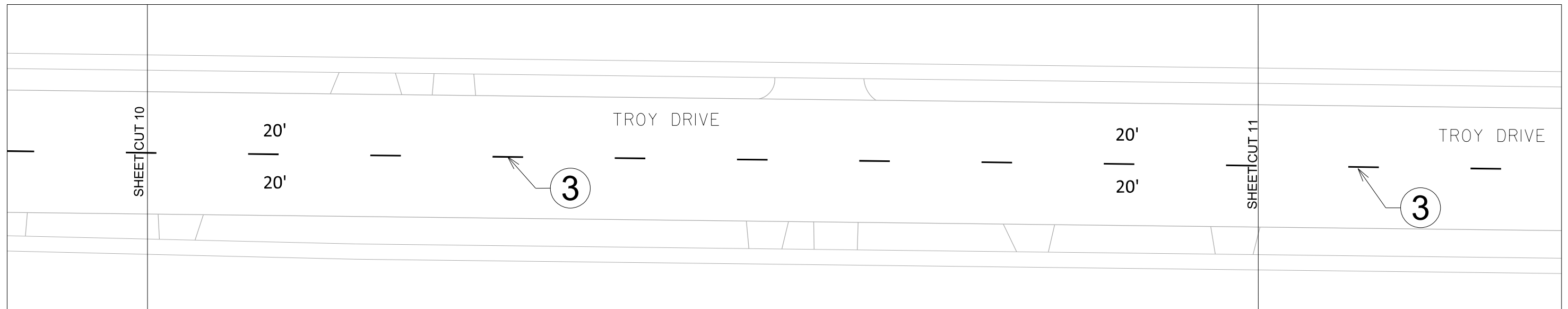
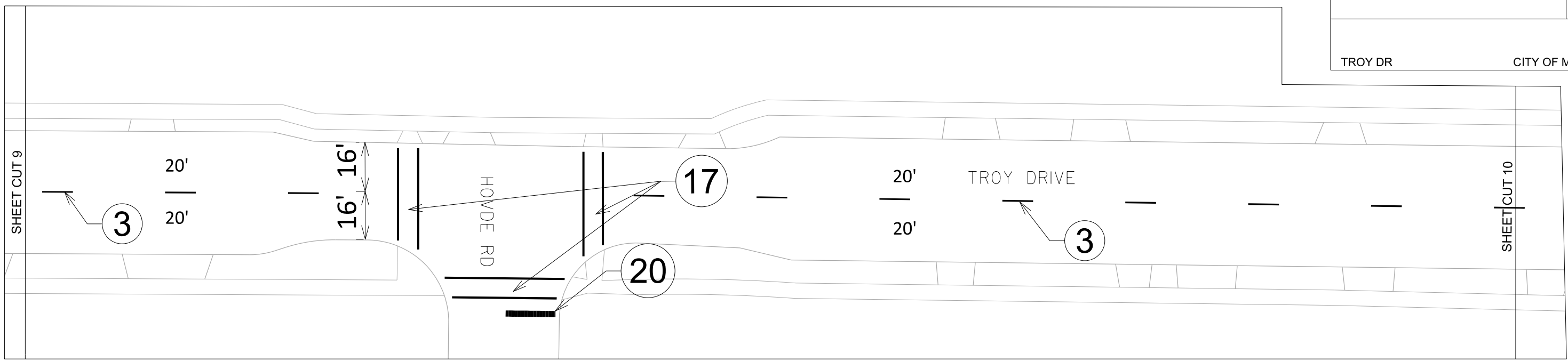


PLOT SCALE:

PLOT NAME:

REV. DATE:

ORIGINATOR: CITY OF MADISON, TRAFFIC ENG. DIV.

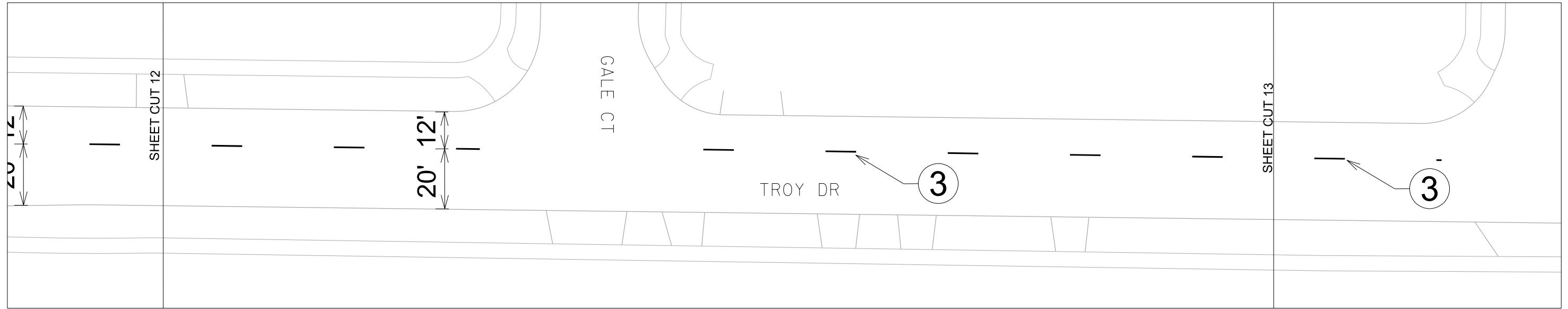
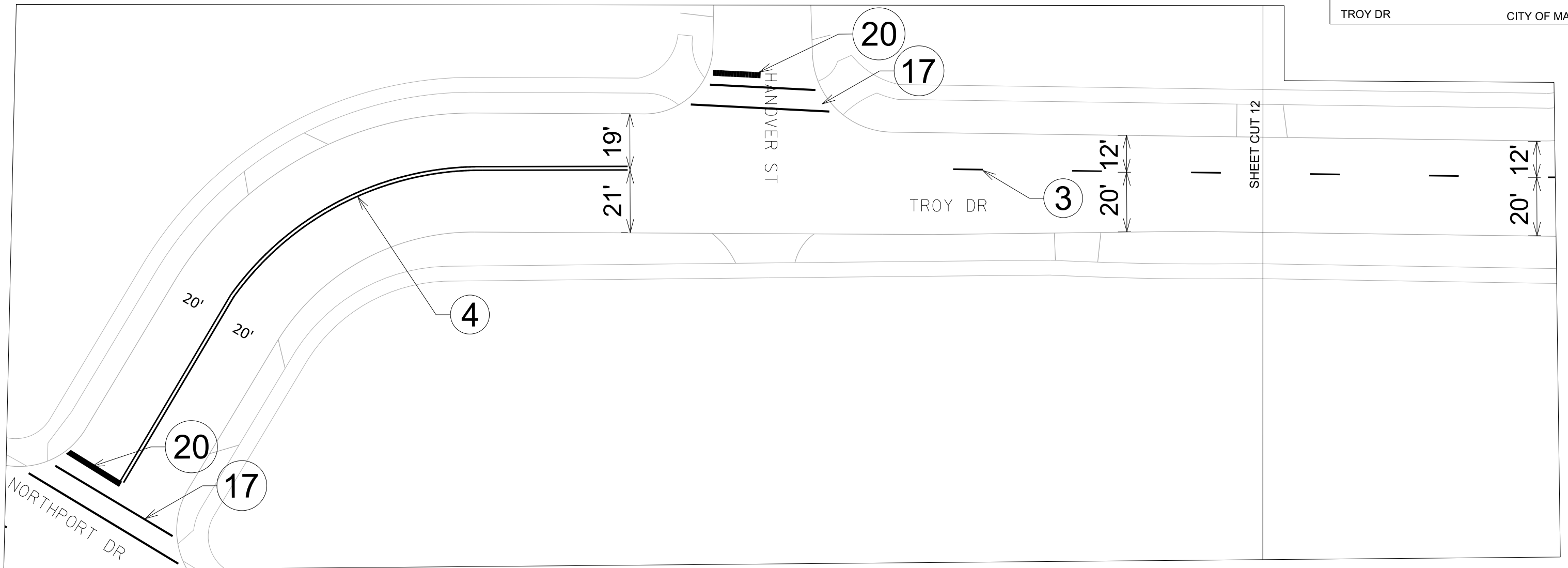


PLOT SCALE:

PLOT NAME:


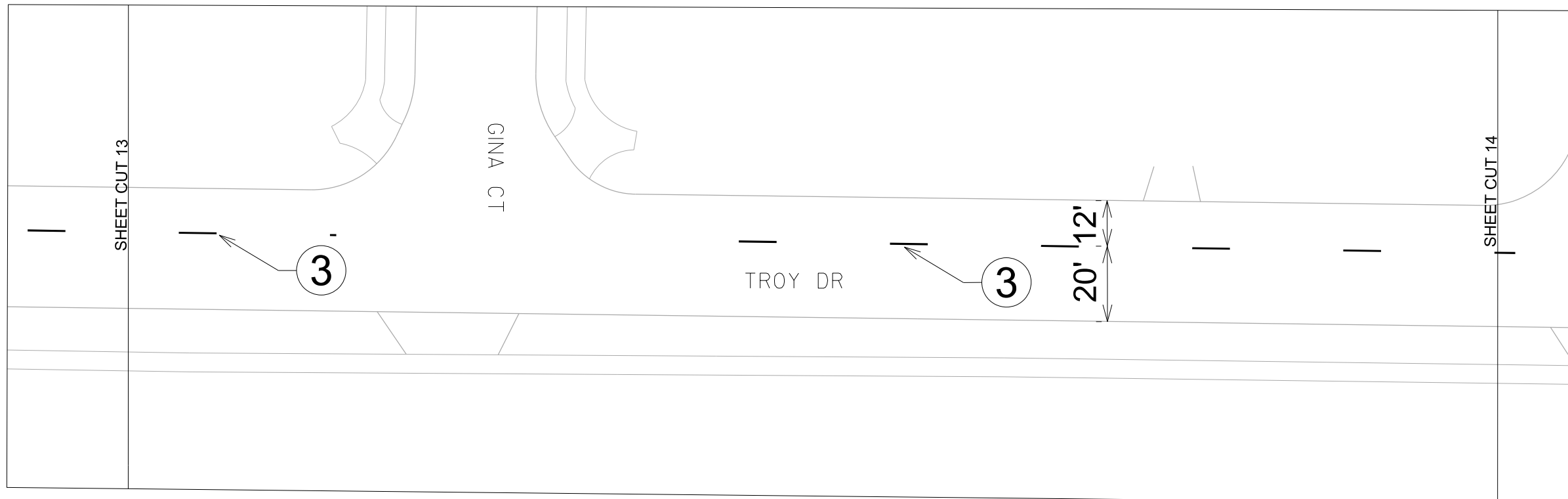
REV. DATE:

ORIGINATOR: CITY OF MADISON, TRAFFIC ENG. DIV.



PLOT SCALE:  
PLOT NAME:  
REV. DATE:

ORIGINATOR: CITY OF MADISON, TRAFFIC ENG. DIV.

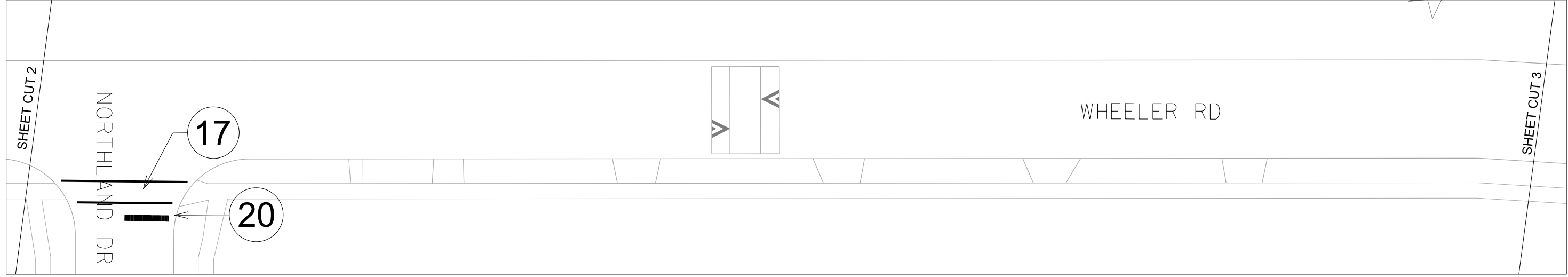
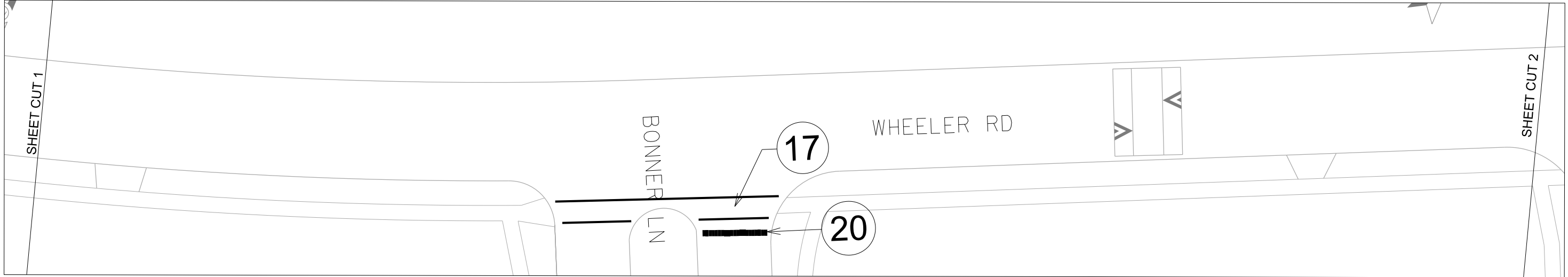
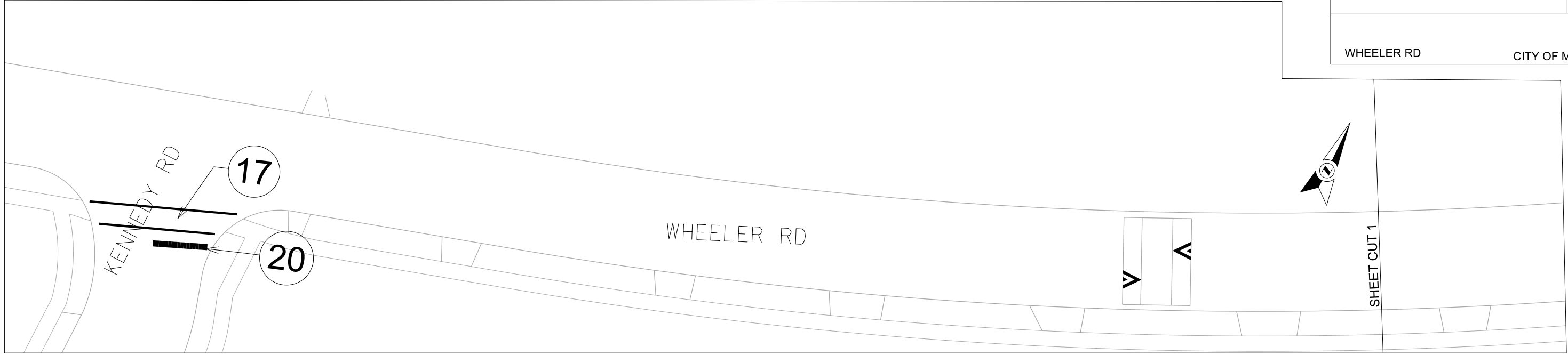


PLOT SCALE:

PLOT NAME:

REV. DATE:

ORIGINATOR: CITY OF MADISON, TRAFFIC ENG. DIV.



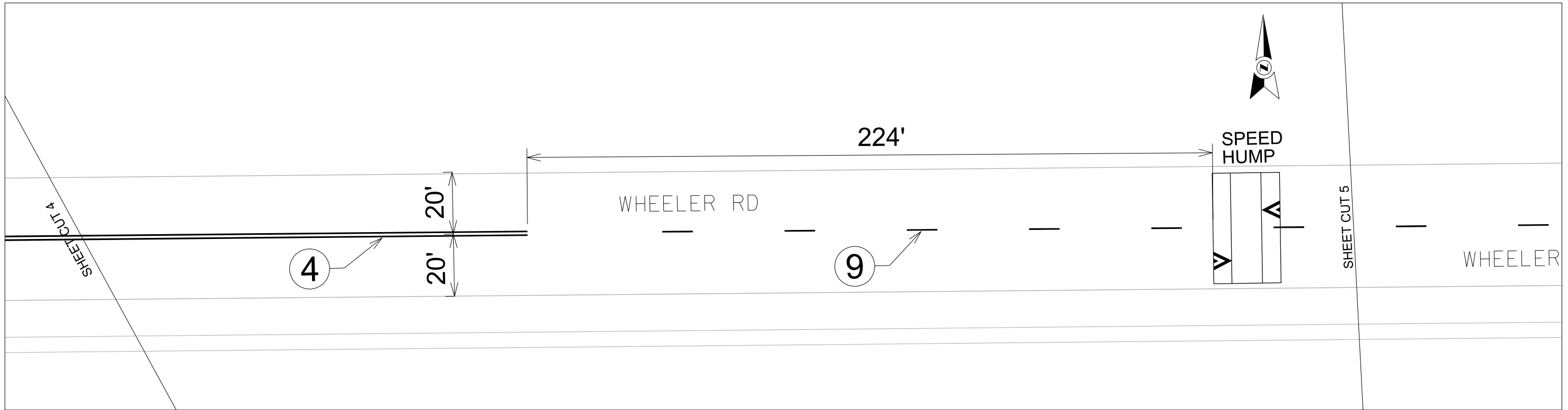
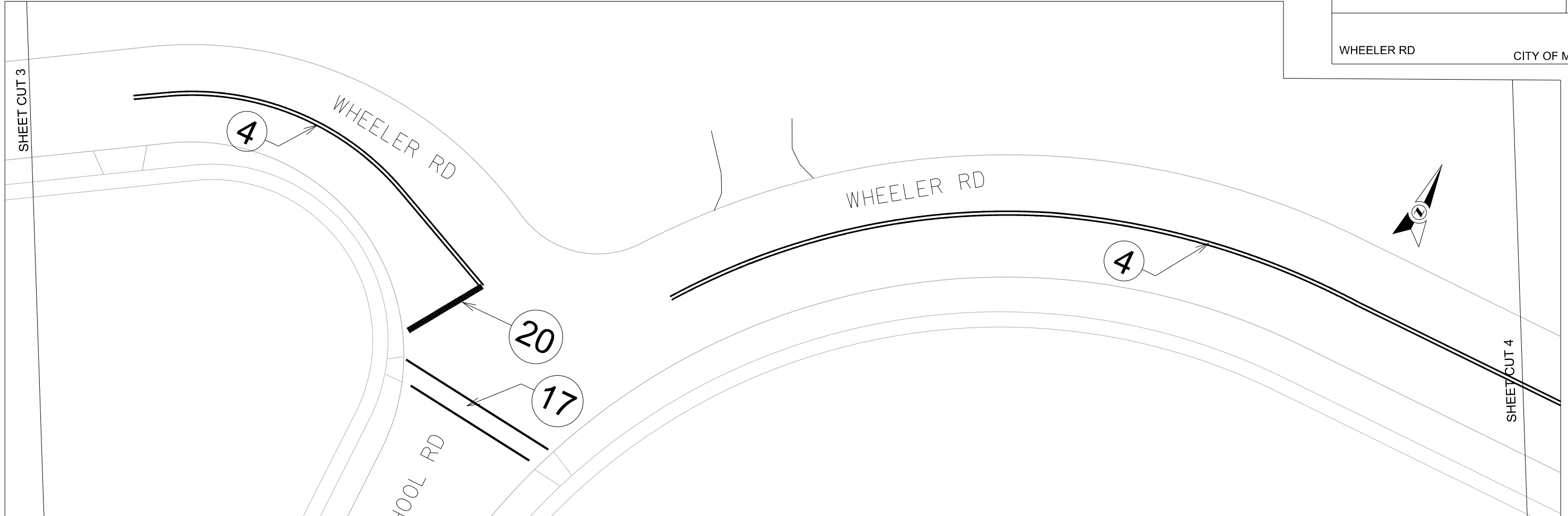
PLOT SCALE:

PLOT NAME:

REV. DATE:

ORIGINATOR: CITY OF MADISON, TRAFFIC ENG. DIV.



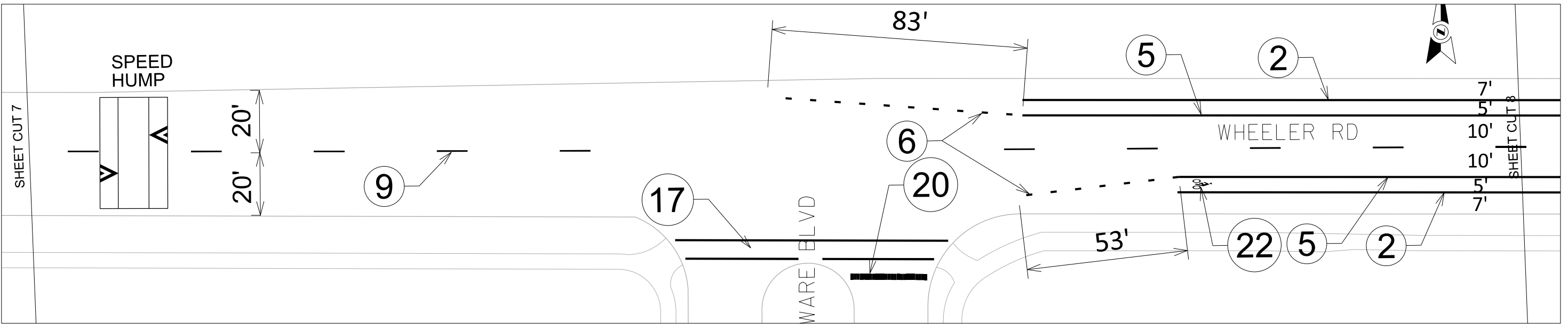
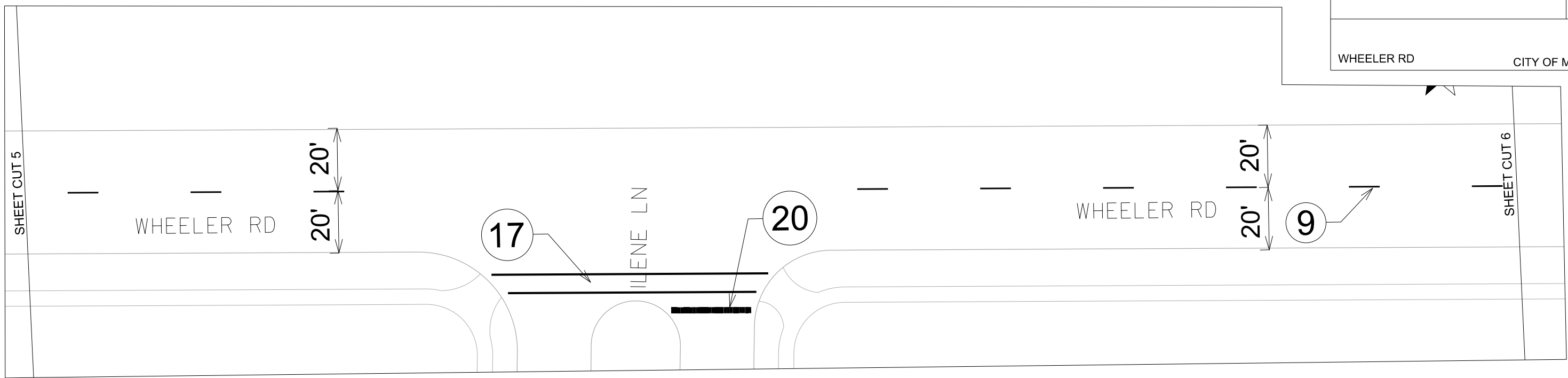


PLOT SCALE:

PLOT NAME:

REV. DATE:

ORIGINATOR: CITY OF MADISON, TRAFFIC ENG. DIV.

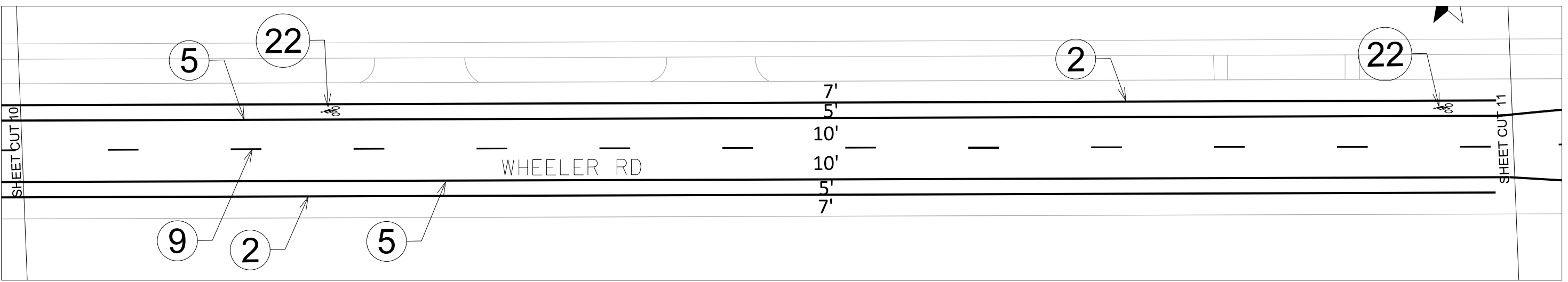
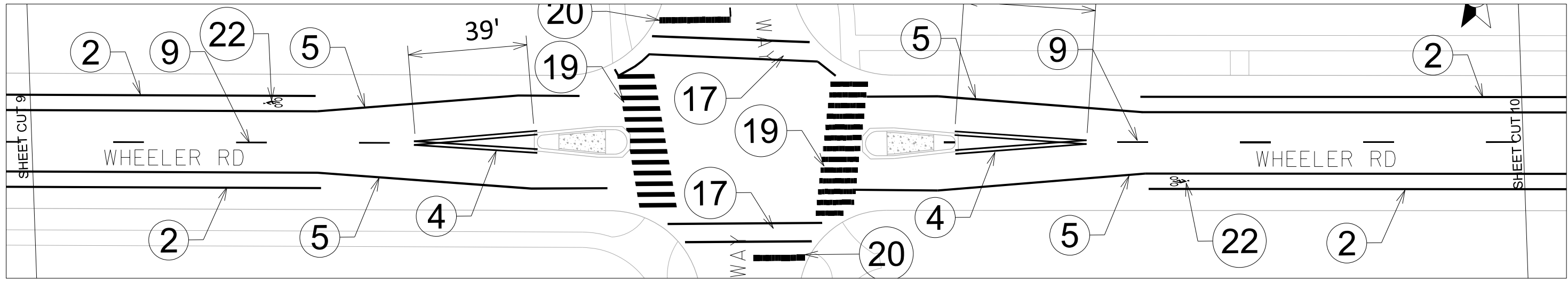
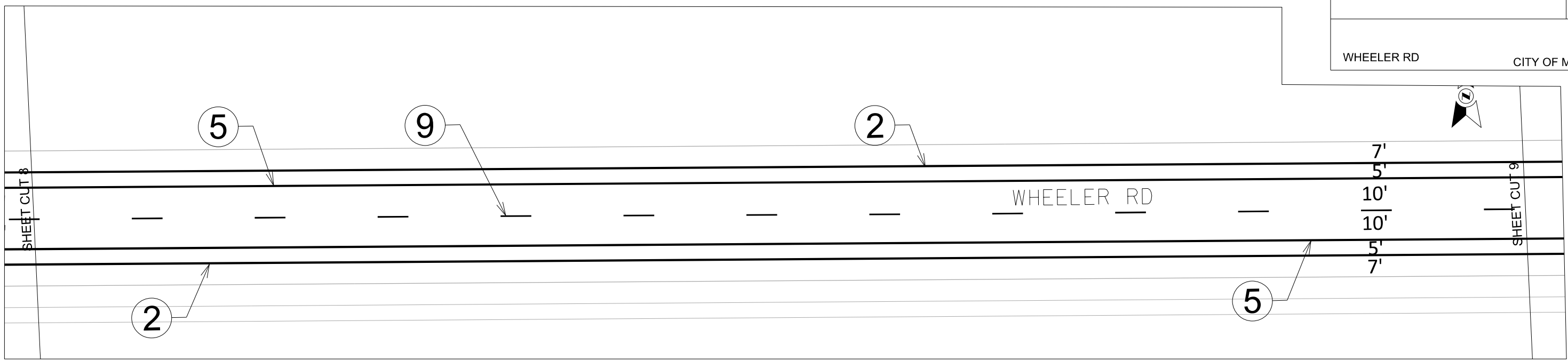


PLOT SCALE:

PLOT NAME:

REV. DATE:

ORIGINATOR: CITY OF MADISON, TRAFFIC ENG. DIV.

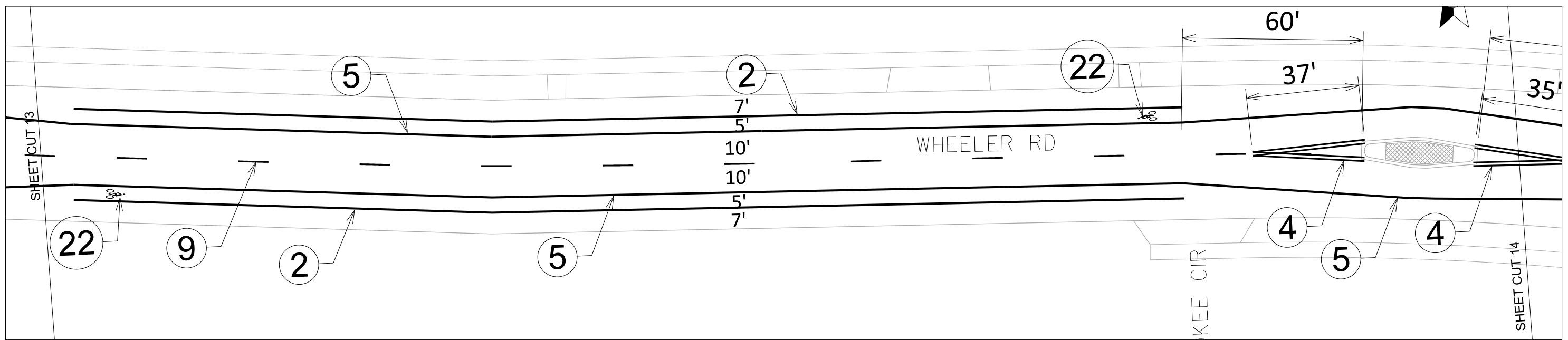
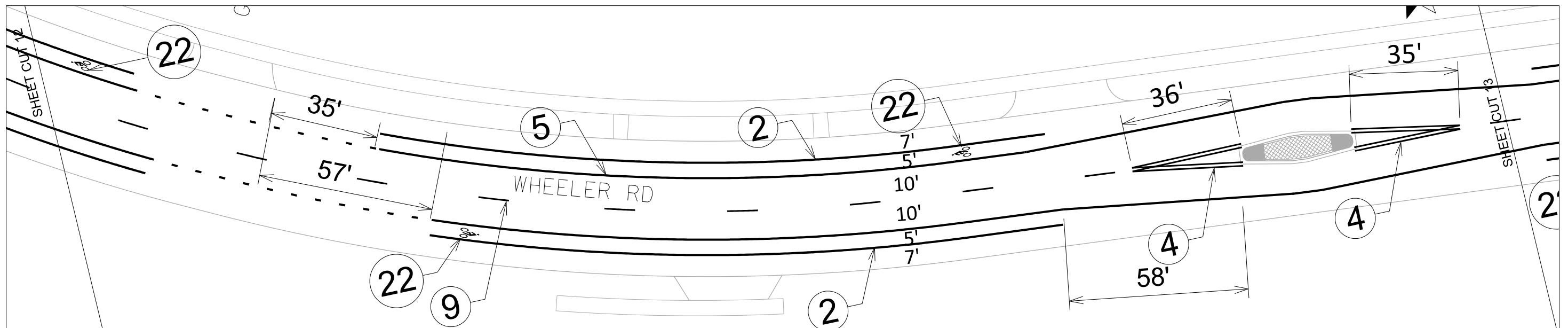
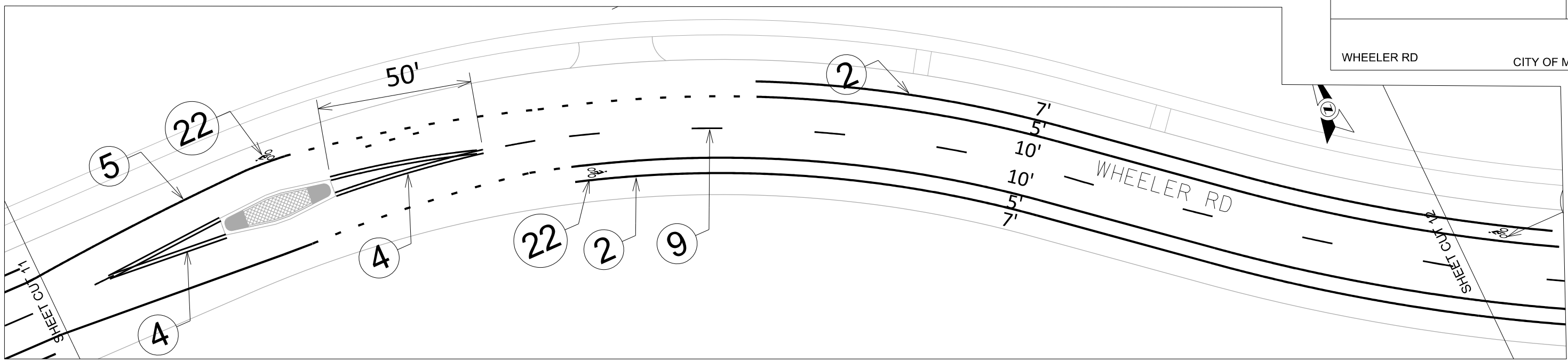


PLOT SCALE:

PLOT NAME:

REV. DATE:

ORIGINATOR: CITY OF MADISON, TRAFFIC ENG. DIV.

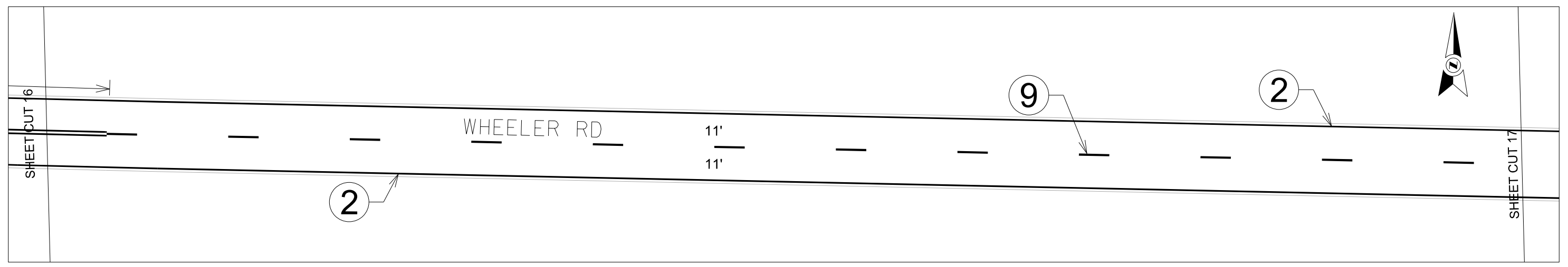
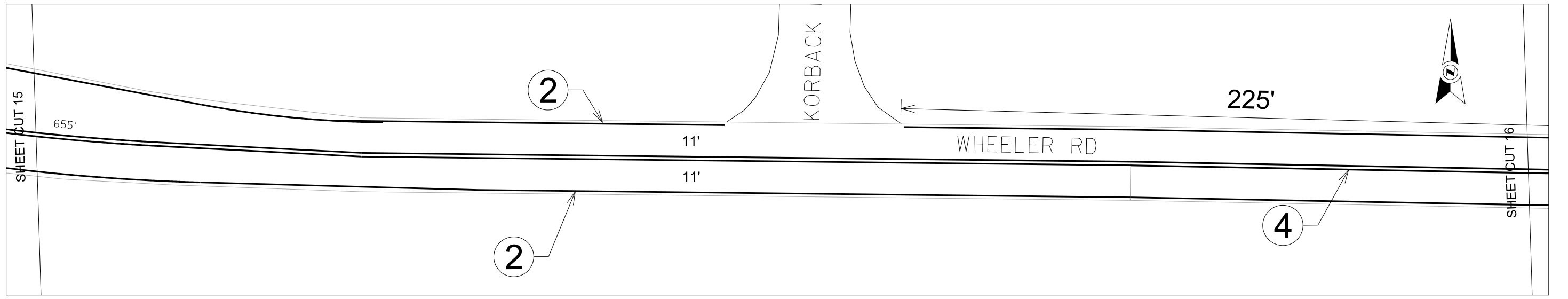
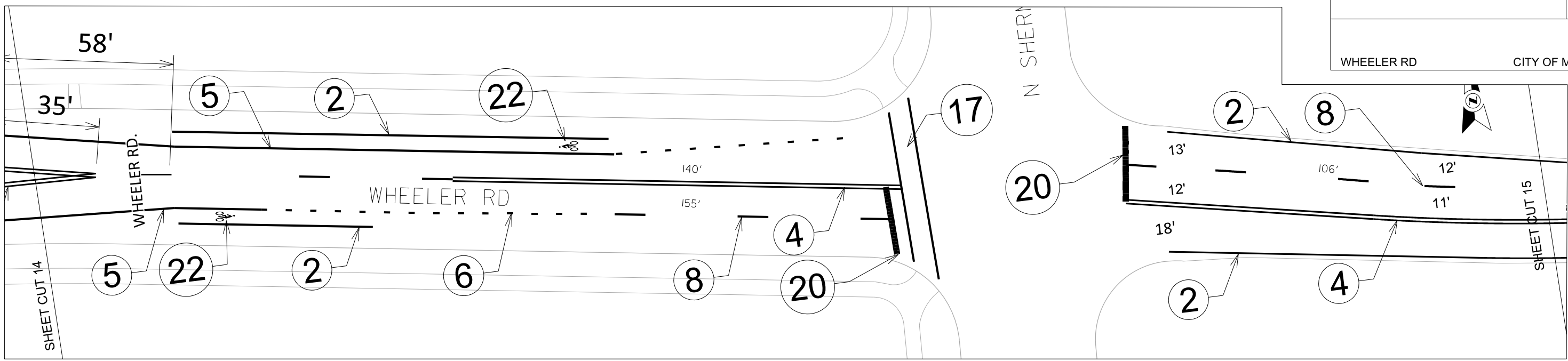


PLOT SCALE:

PLOT NAME:

REV. DATE:

ORIGINATOR: CITY OF MADISON, TRAFFIC ENG. DIV.

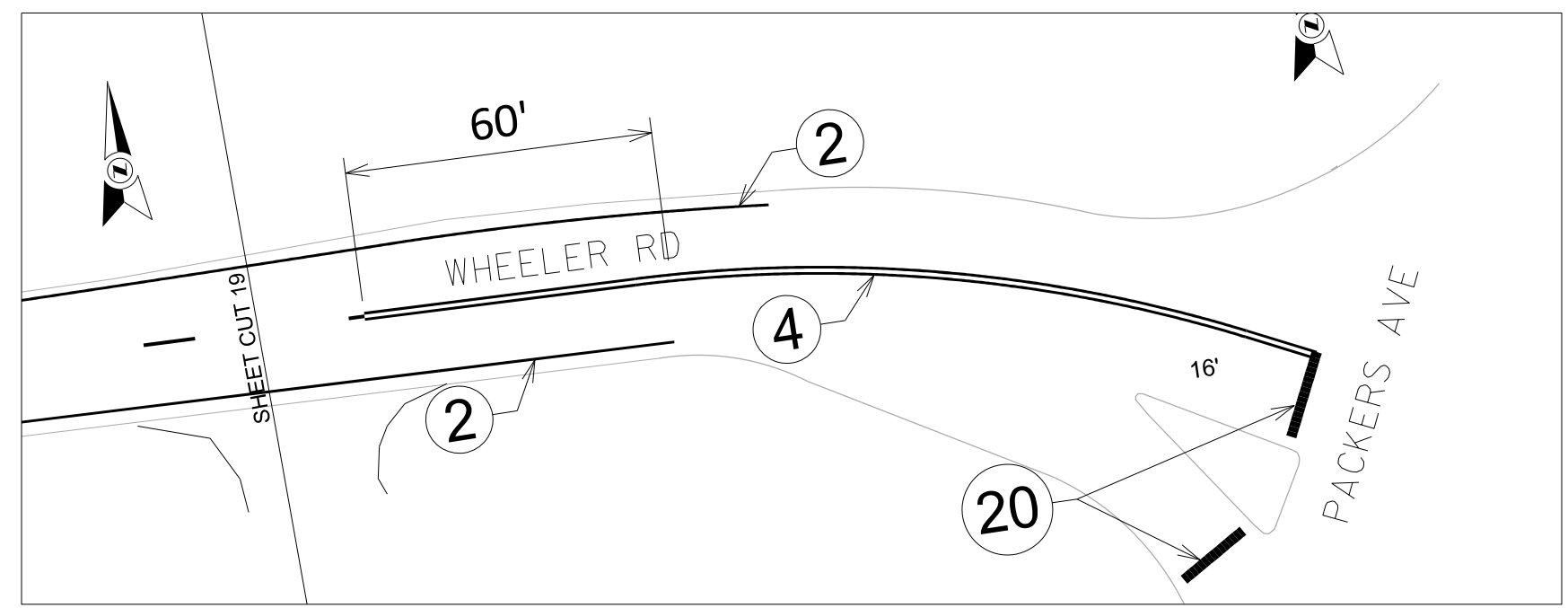
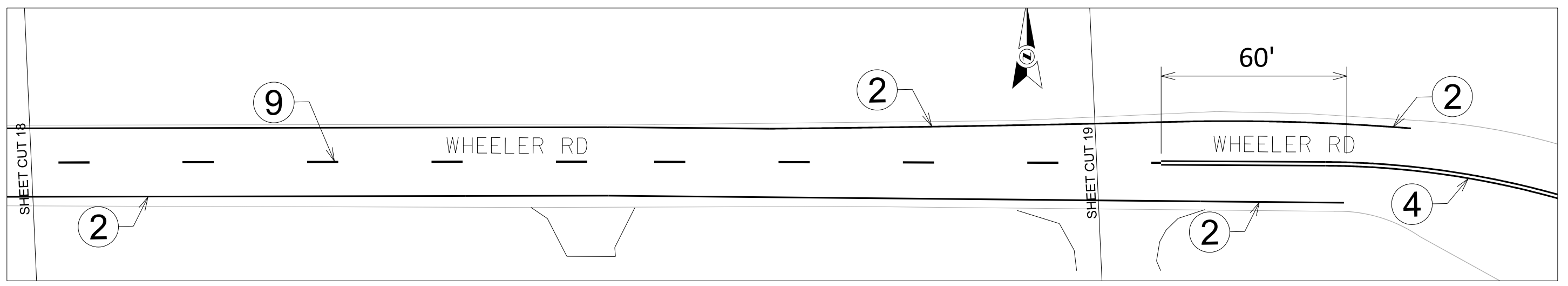
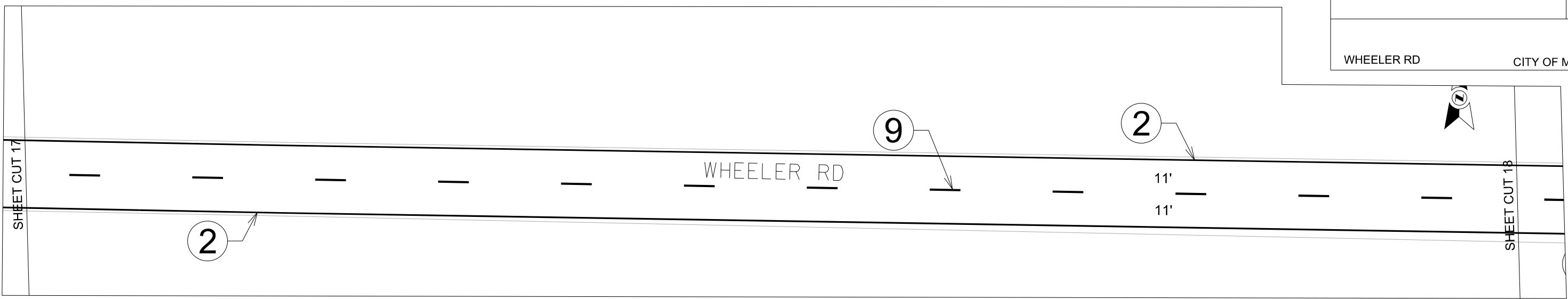


PLOT SCALE:

PLOT NAME:

REV. DATE:

ORIGINATOR: CITY OF MADISON, TRAFFIC ENG. DIV.



PLOT SCALE:

PLOT NAME:

REV. DATE:

ORIGINATOR: CITY OF MADISON, TRAFFIC ENG. DIV.